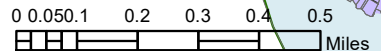
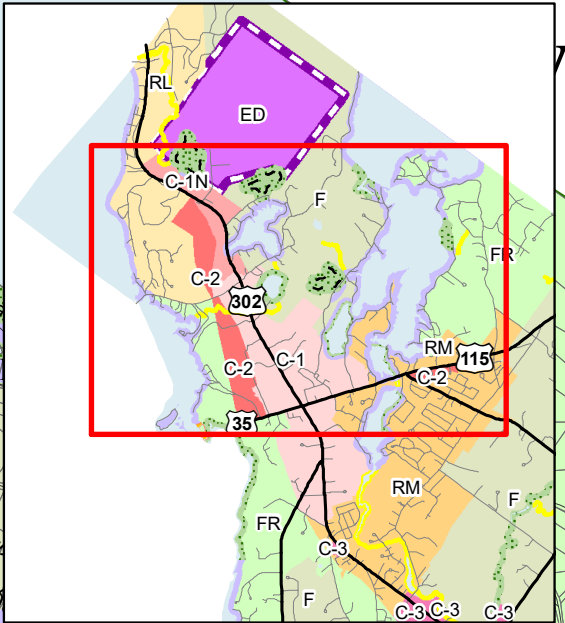
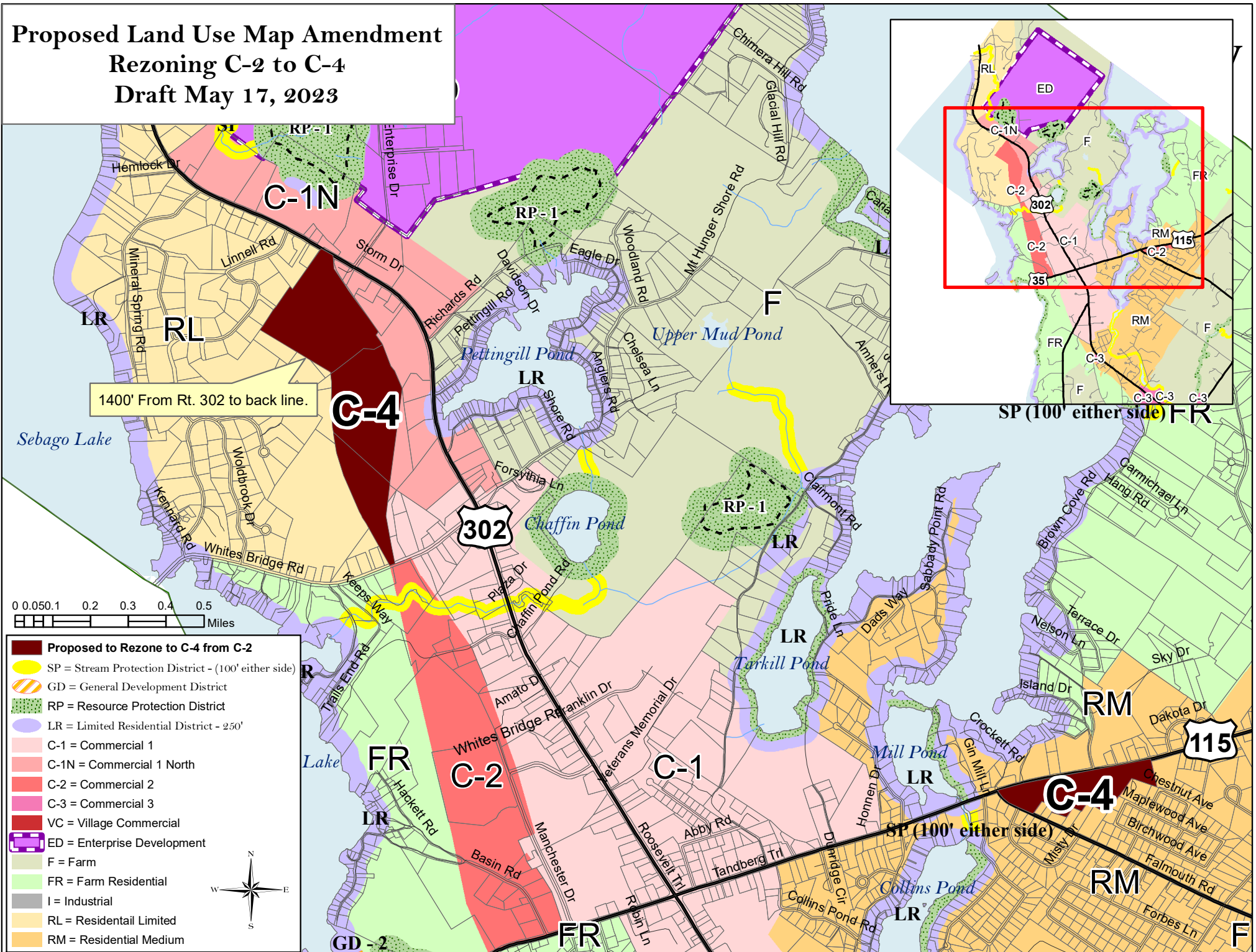


Proposed Land Use Map Amendment

Rezoning C-2 to C-4

Draft May 17, 2023



- Proposed to Rezone to C-4 from C-2**
- SP = Stream Protection District - (100' either side)
- GD = General Development District
- RP = Resource Protection District
- LR = Limited Residential District - 250'
- C-1 = Commercial 1
- C-1N = Commercial 1 North
- C-2 = Commercial 2
- C-3 = Commercial 3
- VC = Village Commercial
- ED = Enterprise Development
- F = Farm
- FR = Farm Residential
- I = Industrial
- RL = Residential Limited
- RM = Residential Medium

