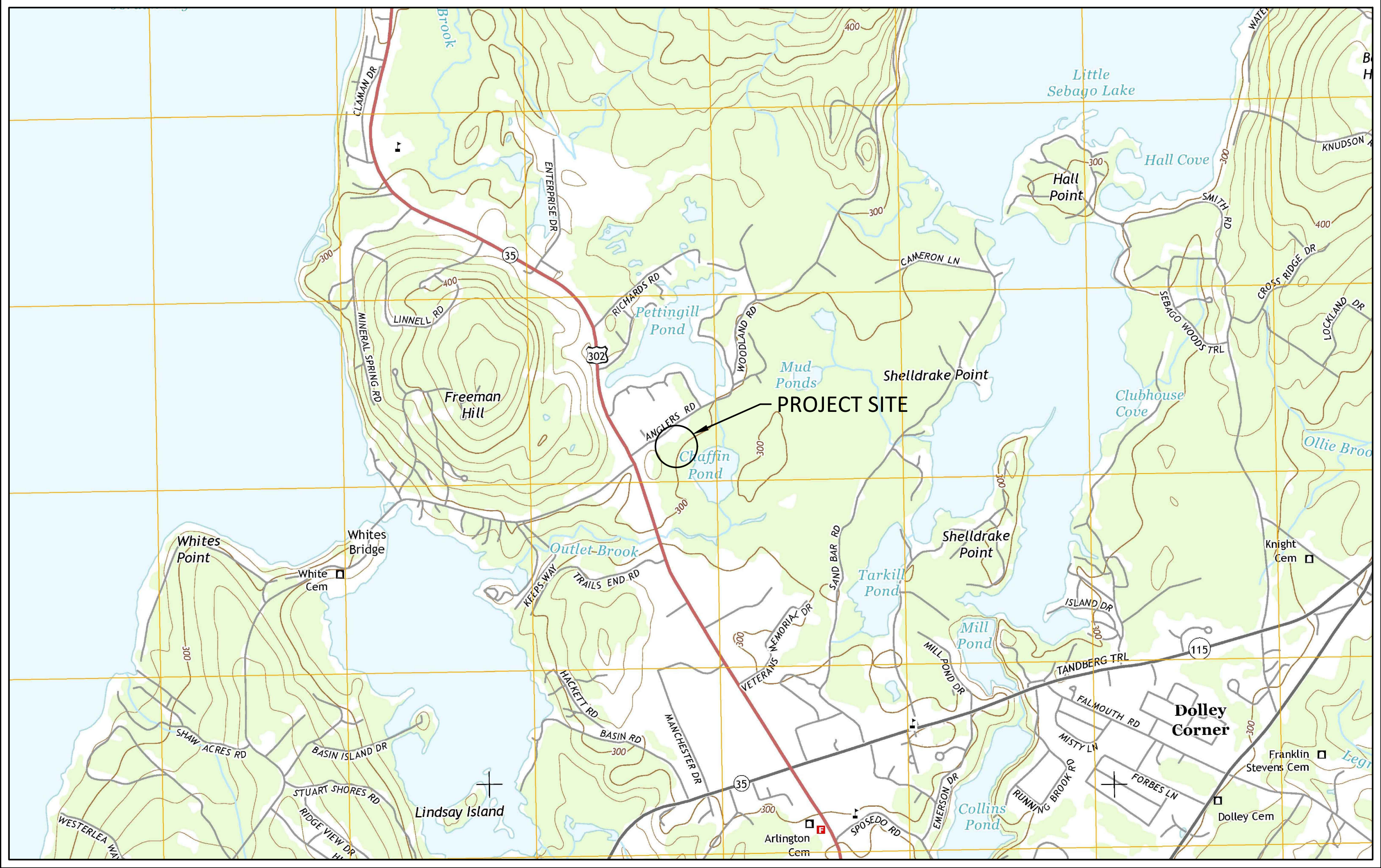


ANGLERS ROAD COMMONS APARTMENTS

ANGLERS ROAD
WINDHAM, MAINE

CONSULTANTS	
CIVIL ENGINEER	DM ROMA CONSULTING ENGINEERS
LAND SURVEYOR	MAIN-LAND DEVELOPMENT CONSULTANTS, INC.
GEOLOGIST	SUMMIT GEOENGINEERING SERVICES



PROJECT VICINITY MAP

ISSUED FOR PERMITTING - NOT FOR CONSTRUCTION
JUNE 3, 2019

PREPARED BY:

DM ROMA

CONSULTING ENGINEERS
P.O. BOX 1116
WINDHAM, ME 04062
(207) 310 - 0506

APPLICANT:
ANGLERS ROAD COMMONS, LLC
7 FAY ROAD
SCHITUATE, MA 02066

ANGLERS ROAD COMMONS APARTMENTS
DRAWING SHEET INDEX

PAGE NO.	DESCRIPTION
1	TITLE SHEET
2	SUBDIVISION PLAN (MAIN-LAND CONSULTANTS)
3	SUBDIVISION PLAN
4	GRADING AND UTILITY PLAN
5	ROADWAY PROFILE
6	PLAN AND PROFILE: ANGLERS ROAD
7	STORMWATER POND PLAN
8	DETAILS
9	DETAILS
10	DETAILS



PLAN SHOWING

**ANGLERS ROAD
DEVELOPMENT**

OWNER OF RECORD

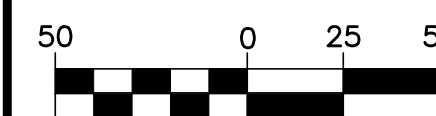
**WINDHAM ECONOMIC
DEVELOPMENT
CORPORATION**

8 SCHOOL ROAD,
WINDHAM, MAINE 04062

MADE FOR
**WINDHAM ECONOMIC
DEVELOPMENT
CORPORATION**

8 SCHOOL ROAD,
WINDHAM, MAINE 04062

DRAWING SCALE:



(IN FEET)

1 INCH = 50 FT

REVISION NOTES

PROJ. MGR: CLB
DRAWN BY: CLB
CHECKED BY: TJG
REVISION NO. N/A
SURVEY DATE: 2015-05-05
ISSUE DATE: 2019-04-18
ISSUED FOR: FINAL

SUBDIVISION PLAN

SEAL

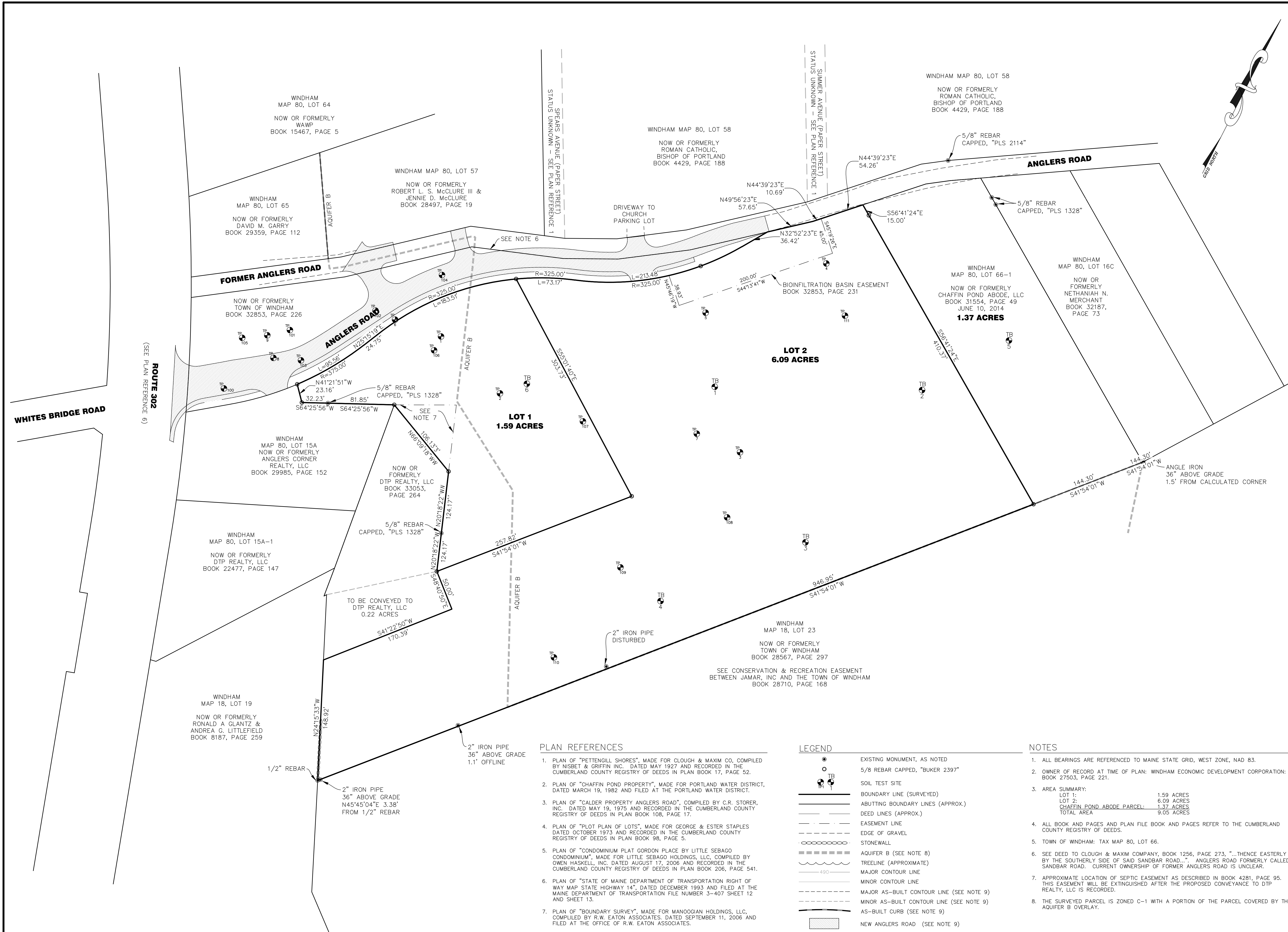
CHARLES L. BUKER PLS #2397

DRAWING NO.

S1.1

MLDC NO. 18-245

1 OF



1. THE OWNER OF RECORD OF THE PROPERTY IS WINDHAM ECONOMIC DEVELOPMENT CORPORATION BY DEED RECORDED IN THE CUMBERLAND COUNTY REGISTRY OF DEEDS BOOK 2750 PAGE 231.
2. TOTAL AREA OF THE PARCEL IS APPROXIMATELY 6.09 ACRES.
3. PARCEL TAX MAP REFERENCE: TOWN OF WINDHAM ASSESSORS MAP 80, LOT 66.
4. PLAN REFERENCES
 - A) "PLAN SHOWING ANGLERS ROAD DEVELOPMENT, ROUTE 302, WINDHAM, MAINE" FOR WINDHAM ECONOMIC DEVELOPMENT CORPORATION PREPARED BY MAIN-LAND DEVELOPMENT CONSULTANTS, INC. DATED THROUGHOUT 11-28-2018.
 - B) RECORD AS-BUILT DRAWINGS OF ANGLERS ROAD REALIGNMENT, MADE FOR TOWN OF WINDHAM-WINDHAM ECONOMIC DEVELOPMENT CORPORATION, PREPARED BY GORRILL PALMER DATED 9-23-2017.
5. HORIZONTAL DATUM: MAINE STATE PLANE, WEST ZONE, NAD83, U.S. FEET.
6. VERTICAL DATUM: NORTH AMERICAN VERTICAL DATUM OF 1988 (NAVOD88)
7. BOUNDARY SURVEY HEREON IS BASED ON PLAN REFERENCE 4A.
8. TOPOGRAPHIC CONTOURS SHOWN HEREON ARE BASED ON FIELD SURVEY CONDUCTED BY MAIN-LAND DEVELOPMENT INC AND SUPPLEMENTED WITH DIGITIZED CONTOURS FROM PLAN REFERENCE 4B.
9. THE PROPERTY IS LOCATED IN THE COMMERCIAL-1 DISTRICT AND AQUIFER PROTECTION-B OVERLAY DISTRICT.
10. SPACE AND BULK REQUIREMENTS:

	<u>C-1 DISTRICT</u>	<u>AP-B OVERLAY</u>
MIN LOT SIZE:	NONE	80,000 SF
NET RESIDENTIAL DENSITY	NONE	NONE
MIN STREET FRONTAGE:	100 FT	
MIN FRONT YARD:	0 FT	
MAX FRONT YARD:	20 FT	
MIN SIDE/REAR YARD:	6 FT	
MAX BUILDING HEIGHT:	NONE	
MAX IMPERVIOUS AREA:		NONE (RESIDENTIAL)

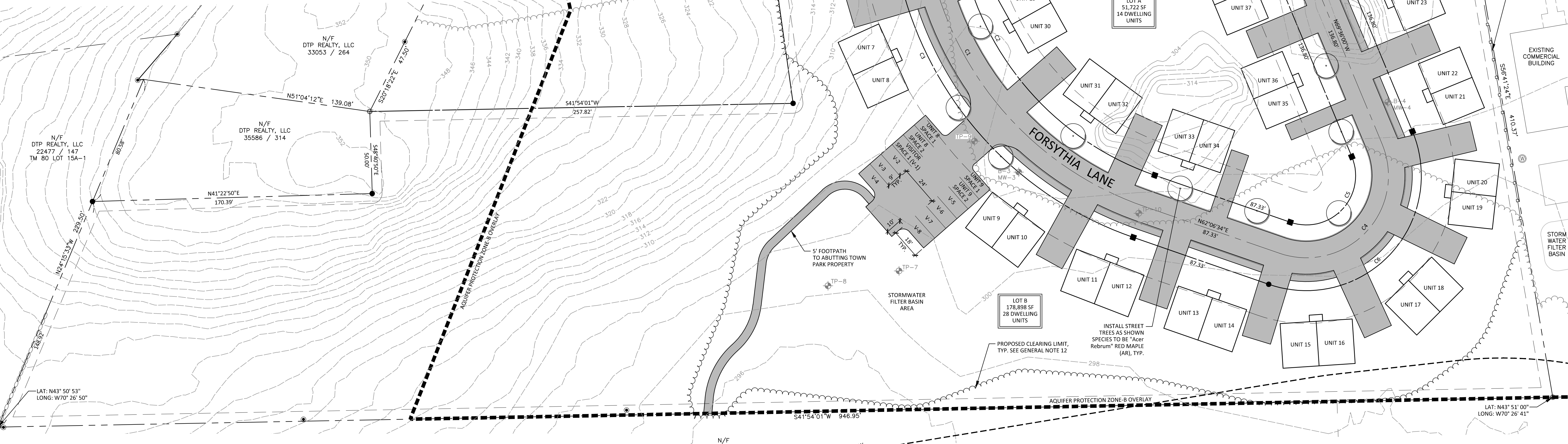
11. TO THE BEST OF OUR KNOWLEDGE THE SITE DOES NOT CONTAIN SOILS CLASSIFIED AS WETLANDS.
12. THE CLEARING LIMITS SHOWN ON THIS PLAN SHALL BE MAINTAINED AS SHOWN UNLESS AN AMENDMENT IS APPROVED BY THE PLANNING BOARD, AND IN ACCORDANCE WITH SECTION 911.E.1-A OF THE LAND USE ORDINANCE.
13. ALL BUILDINGS WILL REQUIRE THE INSTALLATION OF A ROOF DRIP EDGE FILTER FOR STORMWATER TREATMENT.
14. THE PROJECT SITE IS NOT LOCATED WITHIN A FLOOD HAZARD AREA AS DEFINED BY FEMA. THE PARCEL IS LOCATED ON FEMA FLOOD INSURANCE RATE MAP COMMUNITY PANEL 230189 0015B WITH AN EFFECTIVE DATE OF SEPTEMBER 2, 1981.
15. THE PROJECT IS SUBJECT TO A MAINE DEPARTMENT OF ENVIRONMENTAL PROTECTION STORMWATER PERMIT ORDER # Z-27715-NB-A-N.
16. ALL FACILITIES AND APPURTENANCES ASSOCIATED WITH THE PROPOSED SANITARY SEWER AND PROPOSED STORM DRAIN WITHIN THE PROPOSED ROADWAY SHALL BE PERPETUALLY MAINTAINED BY THE PROPERTY OWNER.
17. ALL FACILITIES AND APPURTENANCES ASSOCIATED WITH THE PROPOSED WATER MAIN WITHIN THE PROPOSED ROADWAY SHALL BE OWNED AND MAINTAINED BY THE PORTLAND WATER DISTRICT UPON ACCEPTANCE.
18. THE SUBSURFACE WASTEWATER DISPOSAL SYSTEM IS AN ENGINEERED SYSTEM AS DEFINED IN THE MAINE DEPARTMENT OF HEALTH AND HUMAN SERVICES (DHHS) AND IS SUBJECT TO THE CONDITIONS SET FORTH IN AN APPROVAL LETTER FROM DHHS DATED MAY 30, 2019.

19. PARCELS A AND B SHOWN HEREON ARE BENEFITED BY RECIPROCAL EASEMENTS FOR UTILITIES, ACCESS, STORMWATER DRAINAGE, PARKING, WASTEWATER DISPOSAL AND OTHER USES MORE PARTICULARLY DESCRIBED IN AN EASEMENT DEED TO BE RECORDED IN THE CUMBERLAND COUNTY REGISTRY OF DEEDS (SEE CONDITIONS OF APPROVAL BELOW)

20. FORTSYTHIA LANE HAS BEEN DESIGNED WITH THE INTENT TO OFFER THE STREET FOR PUBLIC ACCEPTANCE TO THE TOWN OF WINDHAM.

- ## WAIVERS GRANTED:
1. SECTION 910.C.1.C.6 - PHOSPHORUS IMPACT ANALYSIS, PERFORMANCE STANDARD
 2. SECTION 518.2.A: CURB CUTS AND DRIVEWAY OPENINGS, PERFORMANCE STANDARD
 3. SECTION 812.C.1.D: PARKING SPACE DIMENSIONS, PERFORMANCE STANDARD



1. APPROVAL IS DEPENDENT UPON, AND LIMITED TO, THE PROPOSALS AND PLANS CONTAINED IN THE APPLICATION DATED _____, AS AMENDED _____, AND THE VERIFICATION, RECORDATION AND ORAL REPLY AND THE VERIFICATION, RECORDATION AND ORAL REPLY, THE LIMITED AND AFFIRMED, THE APPLICANT, AND CONDITIONS, IF ANY, IMPOSED BY THE PLANNING BOARD, AND ANY VARIATION FROM SUCH PLANS, PROPOSALS, AND SUPPORTING DOCUMENTS AND RECORDATION, AND THE APPLICANT AND THE APPLICANT'S ATTORNEY, AND THE APPLICANT'S ATTORNEY, AND THE TOWN PLANNER IN ACCORDANCE WITH SECTION 913 OF THE LAND USE ORDINANCE.
2. APPROVAL IS SUBJECT TO THE REQUIREMENTS OF THE POST-CONSTRUCTION STORMWATER ORDINANCE, CHAPTER 144. ANY PERSON OWNING, OPERATING, LEASING OR HAVING CONTROL OF THE POST-CONSTRUCTION STORMWATER MANAGEMENT PLAN SHALL ANNUALLY ENGAGE THE SERVICES OF A QUALIFIED THIRD-PARTY INSPECTOR WHO MUST CERTIFY COMPLIANCE WITH THE POST-CONSTRUCTION STORMWATER MANAGEMENT PLAN ON OR BY MAY 15TH OF EACH YEAR.



EXISTING		PROPOSED
---	---	---
---	PROPERTY LINE/R.O.W.	---
---	ABUTTER PROPERTY LINE	---
---	SETBACK	---
---	EASEMENT LINE	---
□	GRANITE MONUMENT	■
○	IRON PIN/DRILL HOLE	●
---	CENTERLINE	---
=====	BUILDING	=====
=====	EDGE OF PAVEMENT/CURB	=====
---200'---	---201'---	---
---	CONTOUR LINE	---
■	CATCHBASIN	---
①	DRAINAGE MANHOLE	---
=====	CULVERT/STORMDRAIN	=====
⊗	SEWER MANHOLE	---
⌒	UTILITY POLE	---
OHU	OVERHEAD UTILITIES	---

CURVE TABLE					
CURVE #	LENGTH	RADIUS	DELTA	CHORD BRNG	CHORD LENGTH
C1	293.42'	200.00'	84° 03' 27"	S75° 51' 42"E	267.80'
C2	264.07'	180.00'	84° 03' 27"	S75° 51' 42"E	241.02'
C3	322.76'	220.00'	84° 03' 27"	S75° 51' 42"E	294.58'
C4	114.94'	50.00'	131° 42' 35"	N3° 44' 43"W	91.25'
C5	68.96'	30.00'	131° 42' 35"	N3° 44' 43"W	54.75'
C6	160.91'	70.00'	131° 42' 35"	N3° 44' 43"W	127.75'
C7	46.60'	100.00'	26° 42' 06"	S56° 14' 57"E	46.18'
C8	55.92'	120.00'	26° 42' 06"	S56° 14' 57"E	55.42'
C9	37.28'	80.00'	26° 42' 06"	S56° 14' 57"E	36.95'

LINE TABLE		
LINE #	LENGTH	BEARING
L1	57.65'	S49° 56' 23"W
L2	10.69'	N44° 39' 23"E
L3	54.26'	N44° 39' 23"E
L4	15.00'	S56° 41' 24"E

PLANT LIST							
	TREES	QTY	KEY	BOTANICAL	COMMON	SIZE	COMMENTS
		21	RR	Acer rubrum 'Red Sunset'	Red Maple	2'-3' CAL.	88.5' MIN. BRANCHING HT.
		1	MJ	Magnolia 'Jane'	Jane Magnolia	7 GAL.	88.5' MIN. BRANCHING HT.
		14	WS	Picea glauca	White Spruce	6 FT	FULL & DENSE
	PERENNIALS & SHRUBS	QTY	KEY	BOTANICAL	COMMON	SIZE	COMMENTS
		5	MZ	Malva sylvestris 'Zebrina'	Hollyhock Mallow	5 GAL.	FULL & DENSE

ABBREVIATIONS
REV. = REVISION
QTY. = QUANTITY
HT. = HEIGHT
B&B = BALL AND BURLAP
GAL. = GALLON
CAL. = CALIPER

[illegible]

FOR:
ANGLERS ROAD COMMONS, LLC
 7 FAY ROAD
 SCITUATE, MA 02066

REV	DATE	BY	DESCRIPTION
A	2-4-19	DMR	ISSUED FOR PERMITTING
B	2-19-19	DMR	ISSUED FOR PERMITTING
C	4-1-19	DMR	REVISED PER TOWN REVIEW
D	4-2-19	DMR	REVISED PER REVIEW COMMENTS
E	4-26-19	DMR	REVISED PER REVIEW COMMENTS
F	6-3-19	DMR	ISSUED FOR FINAL APPROVAL

DM ROMA
CONSULTING ENGINEERS

P.O. BOX 1116
ANDHAM, ME 04062
(207) 310-0506

7 FAY ROAD
SCITUATE, MA 02066

18093

JOB NUMBER:

SCALE:

5-3-2019


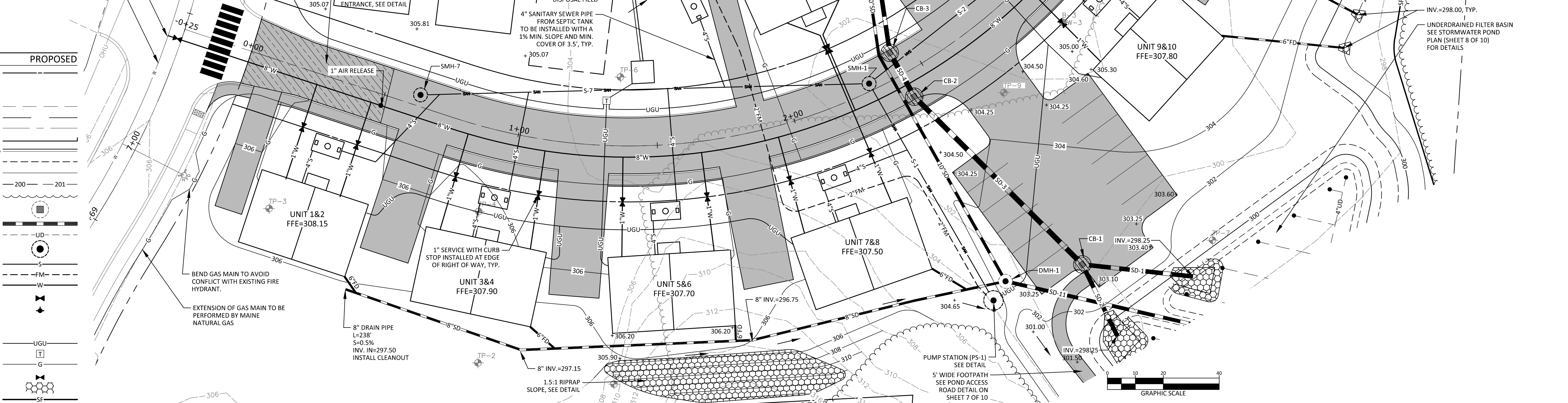
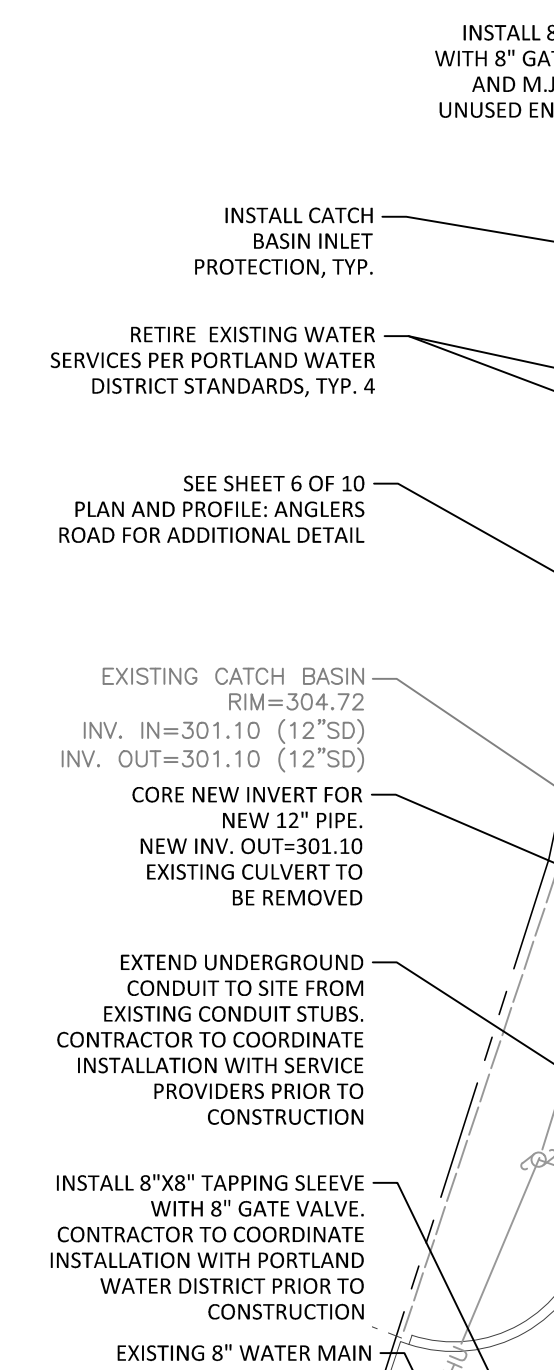
DATE: _____

PAGE 3 OF 3

SB-1

NAME	SIZE	LENGTH	SLOPE
S-1	8"	89'	0.47%
S-2	8"	84'	0.50%
S-3	8"	154'	1.50%
S-4	8"	92'	0.51%
S-5	8"	134'	0.96%
S-6	8"	58'	0.55%
S-7	8"	161'	0.99%

STORM DRAIN PIPE TABLE				
	NAME	SIZE	LENGTH	SLOPE
	FD-1	10"	93'	0.50%
	FD-2	10"	112'	0.58%
	FD-3	8"	33'	0.51%
	FD-4	8"	116'	0.50%
	SD-1	15"	40'	0.13%
	SD-2	15"	28'	0.19%
	SD-3	18"	85'	0.43%
	SD-4	18"	18'	0.71%
	SD-5	15"	98'	0.48%
	SD-6	15"	99'	0.47%
	SD-7	15"	61'	0.53%
	SD-8	12"	18'	0.71%
	SD-9	12"	210'	0.58%
	SD-10	12"	74'	0.57%
	SD-11	12"	148'	0.48%




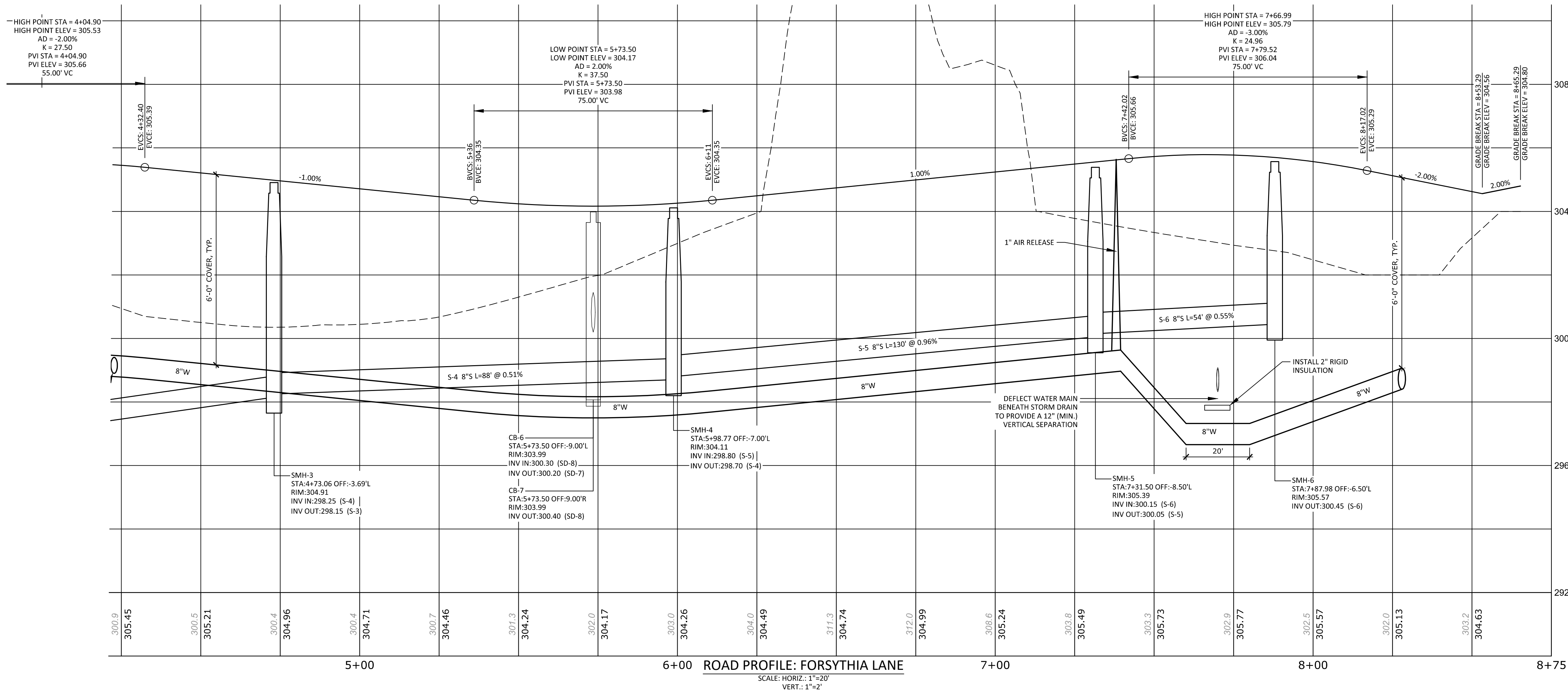
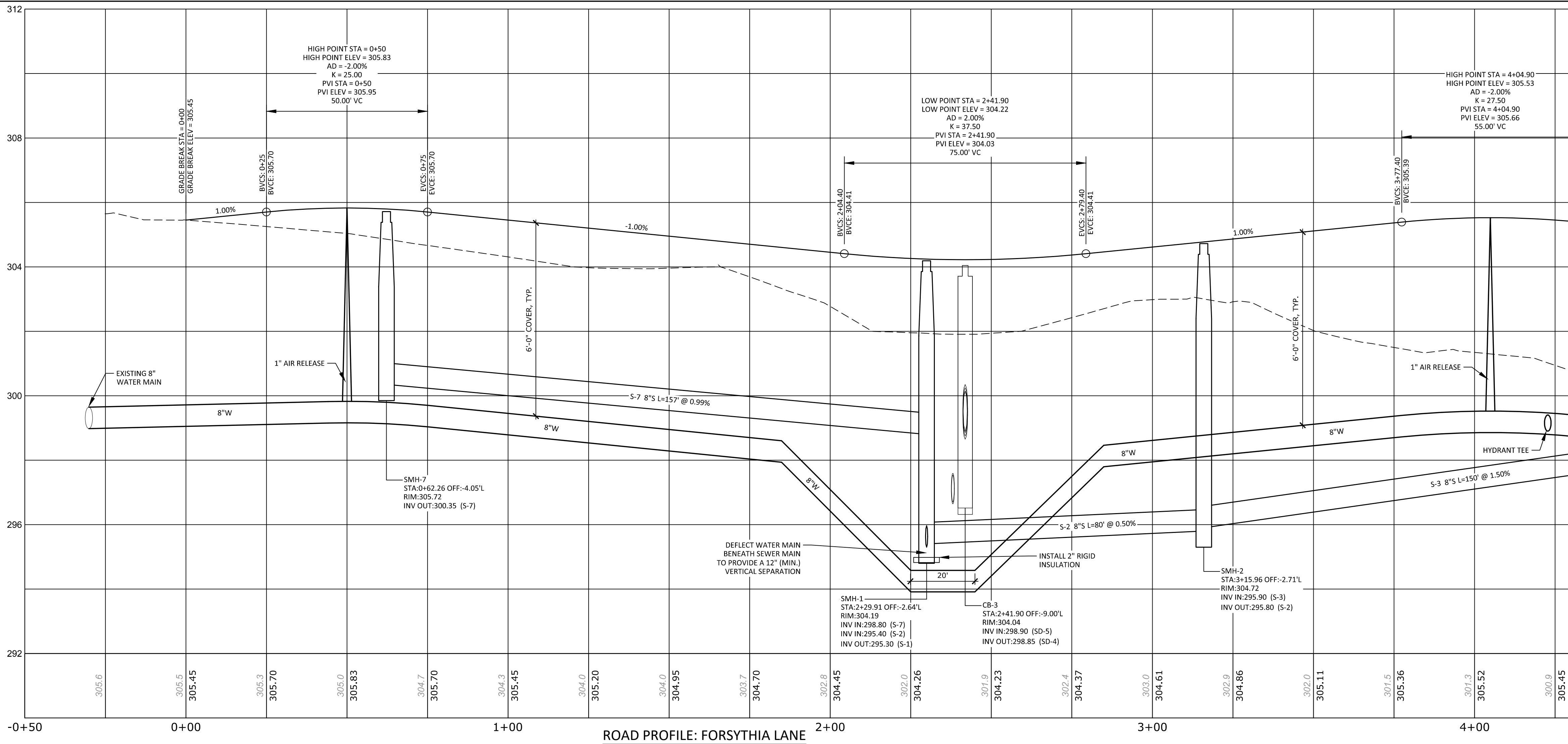
DM ROMA
CONSULTING ENGINEERS
P.O. BOX 1116
WINDHAM, ME 04062
(207) 310 - 0506

REV	DATE	BY	DESCRIPTION
A	2-4-19	DWMR	ISSUED FOR PERMITTING
B	2-19-19	DWMR	ISSUED FOR PERMITTING
C	4-1-19	DWMR	REVISED PER TOWN REVIEW
D	4-2-19	DWMR	REVISED PER REVIEW COMMENTS
E	4-26-19	DWMR	REVISED PER REVIEW COMMENTS
F	6-3-19	DWMR	ISSUED FOR FINAL APPROVAL

GRADING & UTILITY PLAN
LANGLERS ROAD COMMONS APARTMENTS
WINDHAM, MAINE

FOR:
LANGLERS ROAD COMMONS, LLC
 10 FAY ROAD
 SCHITUATE, MA 02066

18093 JOB NUMBER:
1" = 20' SCALE:
6-3-2019 DATE:
SHEET 4 OF 10
GU-1

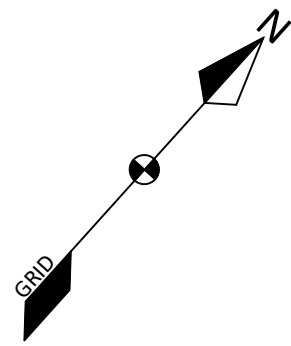


DM ROMA
CONSULTING ENGINEERS
P.O. BOX 1116
WINDHAM, ME 04062
(207) 310-0506

REV	DATE	BY	DESCRIPTION
A	2-4-19	DMR	ISSUED FOR PERMITTING
B	2-19-19	DMR	ISSUED FOR PERMITTING
C	4-1-19	DMR	REVISED PER TOWN REVIEW
D	4-2-19	DMR	REVISED PER REVIEW COMMENTS
E	4-26-19	DMR	REVISED PER REVIEW COMMENTS
F	6-3-19	DMR	ISSUED FOR FINAL APPROVAL

ROADWAY PROFILE: FORSYTHIA LANE
ANGLERS ROAD COMMONS APARTMENTS
WINDHAM, MAINE
FOR:
ANGLERS ROAD COMMONS, LLC
7 FRY ROAD
SCITUATE, MA 02066

18093 JOB NUMBER:
AS NOTED SCALE:
6-3-2019 DATE:
SHEET 5 OF 10
P-1

PROPOSED

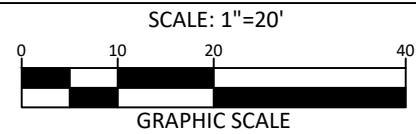
DM ROMA
CONSULTING ENGINEERS
P.O. BOX 1116
WINDHAM, ME 04062
(207) 310 - 0506











ROADWAY PLAN & PROFILE: ANGLER'S ROAD

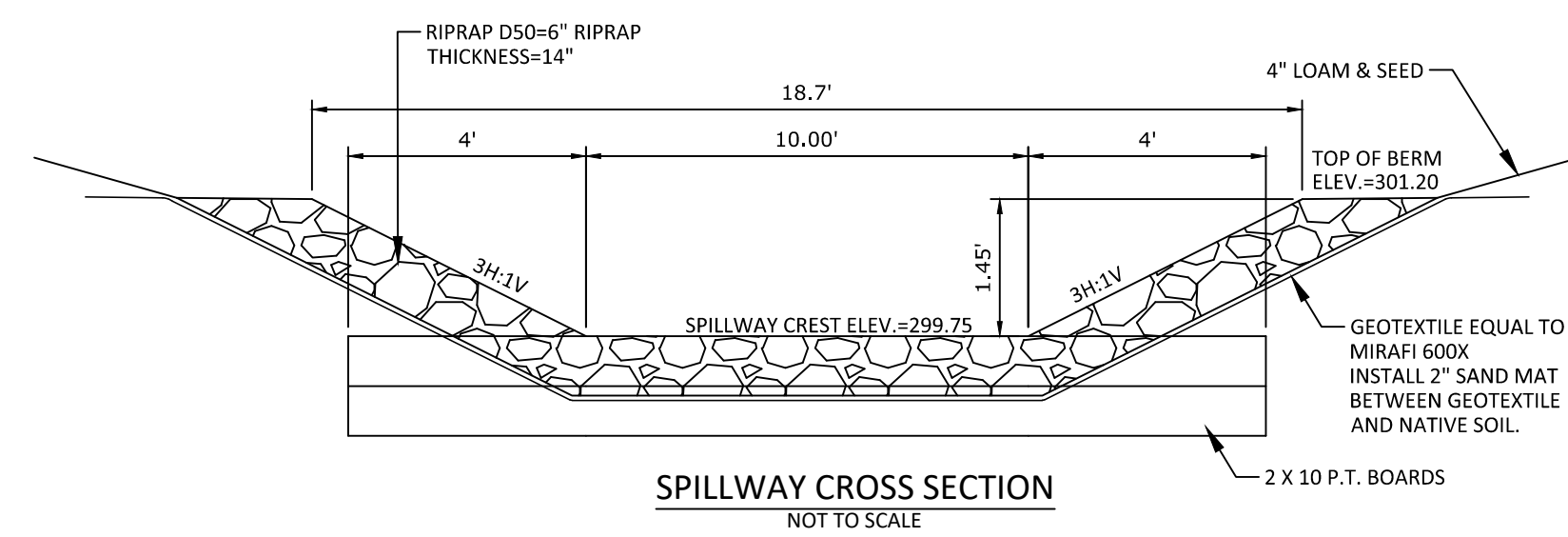
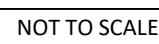
ANGLERS ROAD COMMONS APARTMENTS

18093 JOB NUMBER:
AS NOTED SCALE:
6-3-2019 DATE:
SHEET 6 OF 10
PP-1


FOR:
ANGLERS ROAD COMMONS, LLC
7 FAY ROAD
SCHITUATE, MA 02066



----	PROPERTY LINE/R.O.W.	----
----	ABUTTER PROPERTY LINE	----
----	CENTERLINE	----
----	BUILDING	----
----	EDGE OF PAVEMENT/CURB	----
----	EDGE OF GRAVEL	----
----	CONTOUR LINE	----
-----200-----201-----	TREELINE	-----200-----201-----
	CATCHBASIN	
	DRAINAGE MANHOLE	
=====	CULVERT/STORMDRAIN	=====
----	UNDERDRAIN	-----UD-----
	SEWER MANHOLE	
-----S-----	SANITARY SEWER PIPE	-----S-----
-----W-----	WATER MAIN	-----W-----
	WATER VALVE	
-----OHU-----	OVERHEAD UTILITIES	-----OHU-----
-----UGU-----	UNDERGROUND UTILITIES	-----UGU-----
-----T-----	TRANSFORMER PAD	-----T-----
-----G-----	GAS MAIN	-----G-----
	RIPRAP	
-----SF-----	SILT FENCE	-----SF-----



SIEVE SIZE	% PASSING BY WEIGHT
#4	75-95
#10	60-90
#40	35-85
#200	20-70
200 CLAY	<2.0



REV	DATE	BY	DESCRIPTION
A	2-4-19	DMR	ISSUED FOR PERMITTING
B	2-19-19	DMR	ISSUED FOR PERMITTING
C	4-1-19	DMR	REVISED PER TOWN REVIEW
D	4-2-19	DMR	REVISED PER REVIEW COMMENTS
E	4-25-19	DMR	REVISED PER REVIEW COMMENTS
F	6-3-19	DMR	ISSUED FOR FINAL APPROVAL

STORMWATER POND PLAN
ANGLERS ROAD COMMONS APARTMENTS
WINDHAM, MAINE

FOR:
ANGLERS ROAD COMMONS, LLC
7 FAY ROAD
SCITUATE, MA 02066

18093
JOB NUMBER:

AS NOTED
SCALE:

6-3-2019
DATE:

SHEET 7 OF 10

SP-1

EROSION AND SEDIMENTATION CONTROL NOTES:

IN ORDER TO EFFECTIVELY PREVENT AND CONTROL EROSION RELATED TO SOIL DISTURBANCE, THE FOLLOWING BEST MANAGEMENT PRACTICES (BMPs) SHALL BE EMPLOYED:

1. POLLUTION PREVENTION

MINIMIZE DISTURBED AREAS AND PROTECT NATURAL DOWNGRADIENT BUFFER AREAS TO THE EXTENT PRACTICABLE. CONTROL STORMWATER VOLUME AND VELOCITY WITHIN THE SITE TO MINIMIZE SOIL EROSION, MINIMIZE THE DISTURBANCE OF STEEP SLOPES, CONTROL STORMWATER DISCHARGES, INCLUDING BOTH PEAK FLOW RATES AND DURATION, TO MINIMIZE EROSION AT OUTLETS. THE DISCHARGE MAY NOT RESULT IN EROSION OF ANY OPEN DRAINAGE CHANNELS, SWALES, STREAM CHANNELS OR STREAM BANKS, UPLAND, OR COASTAL OR FRESHWATER WETLANDS OFF THE PROJECT SITE.

WHENEVER PRACTICABLE, NO DISTURBANCE ACTIVITIES SHOULD TAKE PLACE WITHIN 50 FEET OF ANY PROTECTED NATURAL RESOURCE. IF DISTURBANCE ACTIVITIES TAKE PLACE BETWEEN 30 FEET AND 50 FEET OF ANY PROTECTED NATURAL RESOURCE, AND STORMWATER DISCHARGES THROUGH THE DISTURBED AREAS TOWARD THE PROTECTED NATURAL RESOURCE, PERIMETER EROSION CONTROLS MUST BE DOUBLED. IF DISTURBANCE ACTIVITIES TAKE PLACE LESS THAN 30 FEET FROM ANY PROTECTED NATURAL RESOURCE, AND STORMWATER DISCHARGES THROUGH THE DISTURBED AREAS TOWARD THE PROTECTED NATURAL RESOURCE, PERIMETER EROSION CONTROLS MUST BE DOUBLED AND DISTURBED AREAS MUST BE TEMPORARILY OR PERMANENTLY STABILIZED WITHIN 7 DAYS.

2. TEMPORARY SOIL STABILIZATION BMPs

TEMPORARY MULCHING SHALL BE APPLIED IMMEDIATELY TO ANY AREAS THAT HAVE BEEN TEMPORARILY OR PERMANENTLY SEEDED. ANY DISTURBED SOIL WITHIN 75' OF A STREAM, WATER BODY OR WETLAND MUST RECEIVE TEMPORARY MULCH WITHIN 48 HOURS FOLLOWING DISTURBANCE AND BEFORE ANY STORM EVENT. ALL OTHER AREAS SHALL RECEIVE TEMPORARY MULCH WITHIN 7 DAYS OF DISTURBANCE. AREAS WHICH CANNOT BE SEEDED DURING THE GROWING SEASON SHALL BE MULCHED FOR OVER-WINTER PROTECTION. THE FOLLOWING ARE ACCEPTABLE TEMPORARY MULCHING METHODS:

HAY OR STRAW MULCHES NEED TO BE AIR-DRIED, FREE OF UNDESIRABLE SEEDS AND COARSE MATERIALS. APPLICATION RATE MUST BE 2 BALES (70-90 POUNDS) PER 1000 SQ FT OR 1.5 TO 2 TONS (90-100 BALES) PER ACRE TO COVER 75-90% OF THE GROUND SURFACE. HAY OR STRAW CAN BE DRIVEN INTO THE GROUND WITH TRACKED EQUIPMENT IF SLOPES ARE LESS THAN 3%, OR CAN BE ANCHORED WITH JUTE, WOOD FIBER OR PLASTIC NETTING ON STEEPER SLOPES.

EROSION CONTROL MIX MUST CONSIST PRIMARILY OF ORGANIC MATERIAL AND WILL INCLUDE ANY OF THE FOLLOWING: SHREDDED BARK, STUMP GRINDINGS, COMPOSTED BARK OR OTHER ACCEPTABLE PRODUCTS BASED ON A SIMILAR RAW SOURCE. WOOD OR BARK CHIPS, GROUND CONSTRUCTION DEBRIS OR REPROCESSED WOOD PRODUCTS ARE NOT ACCEPTABLE. EROSION CONTROL MIX CAN BE USED AS A STAND-ALONE REINFORCEMENT ON SLOPES OF 2 HORIZONTAL TO 1 VERTICAL OR LESS AND DRAINING IN SHEET FLOW. IT CAN BE PLACED WITH A HYDRAULIC BUCKET, WITH A PNEUMATIC BLOWER OR BY HAND, AND MUST PROVIDE 100% SOIL COVERAGE.

EROSION CONTROL MIX SHALL MEET THE FOLLOWING SPECIFICATIONS:
-ORGANIC MATTER CONTENT SHALL BE BETWEEN 80-100%, DRY WEIGHT BASIS.
-PARTICLE SIZE BY WEIGHT SHALL BE 100% PASSING A 6 IN. SCREEN AND BETWEEN 70-85% PASSING 0.75 IN. SCREEN
-ORGANIC PORTION NEEDS TO BE FIBROUS AND ELONGATED
-LARGE PORTIONS OF SLITS, CLAYS OR FINE SANDS ARE NOT ACCEPTABLE IN THE MIX

WHEN USED AS MULCH, THE THICKNESS OF THE EROSION CONTROL MIX IS BASED UPON THE FOLLOWING:

LENGTH OF SLOPE	3:1 SLOPE OR LESS	BETWEEN 2:1 AND 3:1 SLOPE
LESS THAN 20 FT	2.0 IN.	4.0 IN.
BETWEEN 20 - 60 FT	3.0 IN.	5.0 IN.
BETWEEN 60 - 100 FT	4.0 IN.	6.0 IN.

CHEMICAL MULCHES AND SOIL BINDERS MAY BE USED AS DIRECTED BY THE ENGINEER. THE CONTRACTOR SHALL CONSULT WITH THE MANUFACTURER TO DETERMINE ADEQUATE APPLICATION RATES AND METHODS.

EROSION CONTROL BLANKETS AND MATS SHALL BE USED ON STEEP SLOPES AND IN THE BOTTOM OF GRASSSED WATERWAYS, OR AS OTHERWISE DIRECTED BY THE ENGINEER. THE MAT SHALL BE INSTALLED WITH FIRM CONTINUOUS CONTACT WITH THE SOIL AND STAPLED ACCORDING TO THE MANUFACTURER'S RECOMMENDATIONS.

TEMPORARY MULCH SHALL BE INSPECTED FOLLOWING ANY SIGNIFICANT RAINFALL EVENT. IF LESS THAN 90% OF THE SOIL SURFACE IS COVERED BY MULCH, ADDITIONAL MULCH SHALL BE IMMEDIATELY APPLIED. EROSION CONTROL MATS AND MULCH ANCHORING MUST BE INSPECTED AFTER RAINFALL EVENTS FOR FAILURE, AND REPAIRED IMMEDIATELY. INSPECTIONS SHALL TAKE PLACE UNTIL 95% OF THE SOIL SURFACE IS COVERED WITH PERMANENT VEGETATION. WHERE MULCH IS USED WITH ORNAMENTAL PLANTINGS, INSPECT PERIODICALLY THROUGHOUT THE YEAR TO DETERMINE IF MULCH IS MAINTAINING COVERAGE OF THE SOIL SURFACE, AND REPAIR AS NEEDED.

TEMPORARY VEGETATION SHALL BE ESTABLISHED ON SOILS THAT WILL NOT BE BROUGHT TO FINAL GRADE FOR A PERIOD OF MORE THAN 30 DAYS. IF TEMPORARY VEGETATION CANNOT BE ESTABLISHED PRIOR TO OCTOBER 15, TEMPORARY MULCH SHALL BE APPLIED THROUGH THE WINTER AND TEMPORARY VEGETATION SHALL BE PLANTED AT THE BEGINNING OF THE GROWING SEASON THE FOLLOWING YEAR. TO PREPARE THE SEEDBED, THE CONTRACTOR SHALL APPLY FERTILIZER AT A RATE OF 60 POUNDS PER ACRE OF 10-10-10 (N-P205-K20) OR EQUIVALENT AND LIMESTONE AT A RATE OF 3 TONS PER ACRE, IF NECESSARY. LOOSEN SOIL TO A DEPTH OF 2 INCHES IN AREAS THAT HAVE BEEN COMPACTED BY CONSTRUCTION ACTIVITIES. GRASS SEED SHALL BE SELECTED BASED UPON THE TIME OF YEAR THE PLANTING WILL TAKE PLACE AS SUMMARIZED IN THE FOLLOWING TABLE:

SEED	LB. PER ACRE	RECOMMENDED SEEDING DATES
WINTER RYE	112	8/15 - 10/1
CRACKS	40	4/1 - 7/1 8/15 - 9/15
ANNUAL RYEGRASS	80	4/1 - 7/1

TEMPORARY SEEDING SHALL BE PERIODICALLY INSPECTED TO MAINTAIN AT LEAST 95% VEGETATIVE COVER OF SOIL SURFACE. IF ANY EVIDENCE OF EROSION OR SEDIMENTATION REPAIRS SHALL BE MAINTAINED AND OTHER TEMPORARY MEASURES SHALL BE USED IN THE INTERIM SUCH AS TEMPORARY MULCH, FILTER BARRIERS, ETC.

3. SEDIMENT BARRIER BMPs

PRIOR TO CONSTRUCTION TEMPORARY SEDIMENT BARRIERS SHALL BE INSTALLED AT THE DOWNGRADIENT EDGE OF ANY AREA TO BE DISTURBED AND ADJACENT TO ANY DRAINAGE CHANNELS WITHIN THE DISTURBED AREA. SEDIMENT BARRIERS INCLUDE ANY OF THE FOLLOWING:

FILTER BARRIER FENCE, ALSO CALLED SILT FENCE, SHALL BE INSTALLED WHERE SHOWN ON THE PLANS AND IN ACCORDANCE WITH MANUFACTURERS RECOMMENDATIONS. THE FILTER FABRIC SHALL BE A PERVIOUS SHEET OF PROPELLE, NYLON, POLYESTER OR ETHYLENE YARN AND SHALL PROVIDE A MINIMUM OF 6 MONTHS USABLE CONSTRUCTION LIFE INCLUDING PROTECTION AGAINST ULTRA-VIOLET LIGHT. THE HEIGHT OF THE FENCE SHALL NOT EXCEED 36 INCHES INSTALLED AND POST SPACING SHALL NOT EXCEED 6 FEET. JOINTS IN THE FENCE SHALL BE AVOIDED TO THE EXTENT POSSIBLE, AND IF NECESSARY SHALL BE SPLICED TOGETHER AT A SUPPORT POST WITH A MINIMUM 6 INCH OVERLAP. A TRENCH SHALL BE EXCAVATED APPROXIMATELY 4 INCHES WIDE AND 4 INCHES DEEP, AND THE BOTTOM 6-8 INCHES OF FABRIC SHALL BE "TOE-IN" TO THE TRENCH AND COMPACTED. THE TRENCH SHOULD BE UPHILL OF THE FABRIC PRIOR TO BURLAP.

STRAW/HAY BALES SHALL BE INSTALLED WHERE SPECIFIED ON THE PLANS IN A SINGLE ROW WITH THE ENDS OF ADJACENT BALES TIGHTLY ADJUTING ONE ANOTHER. ALL BALES SHALL BE EITHER WIRE BOUND OR STRING-TIED. THE BARRIER SHALL BE ENTRENCHED AND BACKFILLED TO A DEPTH OF AT LEAST 4 INCHES, AND THE BALES SHALL BE SECURED WITH AT LEAST TWO WOODEN STAKES OR STEEL REBAR PER BALE. STAKES SHALL BE DRIVEN IN A DIRECTION TO PUSH THE BALES TOGETHER. GAPS BETWEEN BALES SHALL BE CHINKED WITH HAY.

EROSION CONTROL MIX BERMS ARE LINEAR BARRIERS COMPOSED OF EROSION CONTROL MIX AS SPECIFIED ABOVE. THE BERM MUST BE A MINIMUM OF 12 INCHES TALL AND 24 INCHES WIDE AT THE BASE IF UPHILL SLOPES ARE LESS THAN 5%. STEEPER SLOPES OR SLOPES GREATER THAN 20 FEET LONG MAY REQUIRE A LARGER WIDTH BERM. EROSION CONTROL MIX BERMS AT THE BASE OF A LONG OR STEEP SLOPE MAY ALSO REQUIRE A FILTER FENCE TO BE INSTALLED ON THE DOWNHILL SIDE OF THE BERM TO PROVIDE ADDITIONAL STABILIZATION AGAINST HIGH RUNOFF FLOWS.

CONTINUOUS CONTAINED BERMS, WHICH ARE ALSO REFERRED TO AS A FILTER SOCK, PROVIDES ADDITIONAL STABILITY TO AN EROSION CONTROL MIX BERM AND SHOULD BE USED IN FROZEN GROUND CONDITIONS OR IN AREAS THAT RECEIVE CONCENTRATED FLOW.

SEDIMENT BARRIERS SHOULD BE INSTALLED DOWNGRADIENT OF SOIL OR SEDIMENT STOCKPILES AND STORMWATER PREVENTED RUNNING ONTO THE STOCKPILE. SEDIMENT BARRIERS SHALL BE INSPECTED AFTER ANY SIGNIFICANT RAINFALL EVENT AND REPAIRED IMMEDIATELY IF THERE ARE ANY SIGNS OF EROSION OR SEDIMENTATION BELOW THE BARRIERS. IF THERE ARE SIGNS OF UNDERCUTTING AT THE CENTER OR EDGES OF THE BARRIER, OR IF LARGE VOLUMES OF WATER ARE IMPOUNDED BEHIND THE BARRIER, IT MAY BE NECESSARY TO REPLACE THE BARRIER WITH A TEMPORARY STONE CHECK DAM. SEDIMENT SHALL BE REMOVED UNTIL IT REACHES HALF THE BARRIER HEIGHT. AFTER THE BARRIER IS REMOVED, ANY REMAINING SILT SHALL EITHER BE REMOVED OR GRADED TO CONFORM WITH THE EXISTING TOPOGRAPHY AND VEGETATED.

4. TEMPORARY CHECK DAMS

STONE CHECK DAMS SHALL BE INSTALLED IN SWALES OR DRAINAGE DITCHES TO REDUCE STORMWATER VELOCITIES AS SHOWN ON THE PLANS. STONE CHECK DAMS ARE NOT EFFECTIVE IN REMOVING SEDIMENT AND SHOULD BE USED IN CONJUNCTION WITH SEDIMENT BARRIERS IDENTIFIED ABOVE. TEMPORARY CHECK DAMS SHOULD BE IDENTIFIED ABOVE. TEMPORARY CHECK DAMS SHOULD BE NO HIGHER THAN 24 INCHES, AND THE CENTER OF THE CHECK DAM MUST BE AT LEAST 6 INCHES LOWER THAN THE OUTSIDE EDGES. CHECK DAMS SHOULD BE SPACED SUCH THAT THE CREST OF THE DOWNSTREAM CHECK DAM IS AT THE SAME ELEVATION AS THE TOE OF THE UPSTREAM CHECK DAM. CHECK DAMS IN A DRAINAGE DITCH OR WATERWAY SHOULD BE INSTALLED PRIOR TO DIRECTING RUNOFF TO THEM.

5. STORM DRAIN INLET PROTECTION

STORM DRAIN INLETS THAT ARE MADE OPERATIONAL BEFORE THEIR DRAINAGE AREA IS STABILIZED SHALL BE PROTECTED WITH A FILTER UNTIL THE DRAINAGE AREA IS EITHER PAVED OR STABILIZED WITH 95% VEGETATIVE GROWTH. THE FOLLOWING ARE ACCEPTABLE BMPs ASSOCIATED WITH STORM DRAIN INLET PROTECTION:

HAY BALE OR SILT FENCE INLET STRUCTURE CONSISTS OF HAY BALES OR SILT FENCE CONFIGURED AROUND A CATCH BASIN INLET FRAME AND INSTALLED ACCORDING TO THE METHODS OUTLINED ABOVE. THIS METHOD IS SUITABLE FOR OPEN PIPE (CULVERT) INLETS, FIELD INLETS OR ROAD INLETS THAT HAVE NOT YET BEEN PAVED.

MANUFACTURED SEDIMENT FILTERS ARE THE PREFERRED METHOD FOR PROTECTING CATCH BASIN INLETS IN PAVED OR GRAVEL ROADWAYS. THE FILTERS TYPICALLY CONSIST OF A FABRIC OR OTHER PERVIOUS MATERIAL THAT IS PLACED ABOVE OR BELOW THE GRATE THAT TRAPS SEDIMENT ON THE SURFACE AND ALLOWS WATER TO FLOW THROUGH THE GRATE. CONSIDERATIONS SUCH AS WATER QUALITY, FLOW RATES, SLOPES, TRIBUTARY WATERSHED AREA AND EXPECTED SEDIMENT ACCUMULATION SHOULD BE FACTORED INTO MAKING A DECISION ON ANY PARTICULAR PRODUCT, AND THE MANUFACTURER'S RECOMMENDATIONS ON INSTALLATION AND MAINTENANCE SHALL BE STRICTLY ADHERED TO.

6. STABILIZED CONSTRUCTION ENTRANCE/EXIT

TO REDUCE THE TRACKING OF SEDIMENT ONTO ROADWAYS, A STABILIZED CONSTRUCTION EXIT SHALL BE INSTALLED AT ALL POINTS OF EGRESS WHERE VEHICLES MAY TRAVEL FROM THE PROJECT SITE TO A PUBLIC ROAD OR OTHER PAVED AREA. THE STONE PAD SHALL CONSIST OF A MINIMUM 6-INCH DEPTH OF 2-3 INCH CRUSHED STONE, AND SHALL BE PLACED ON A GEOTEXTILE FABRIC. THE STONE PAD SHALL EXTEND AT LEAST 2-3 FEET INTO THE PROJECT SITE AND BE A MINIMUM OF 10 FEET WIDE. THE EXIT SHALL BE MAINTAINED IN A CONDITION THAT PREVENT TRACKING OF SEDIMENT ONTO PUBLIC RIGHTS-OF-WAY, AND THE CONTRACTOR SHALL SWEEP OR WASH PAVEMENT AT EXITS THAT HAVE EXPERIENCED ANY MUD-TRACKING. MAINTAIN THE PAD UNTIL ALL DISTURBED AREAS ARE STABILIZED.

7. DUST CONTROL

THE CONTRACTOR IS RESPONSIBLE FOR CONTROLLING DUST ON THE PROJECT SITE AND ON ADJACENT ROADWAYS. EXPOSED SOIL SURFACES SHALL BE MOISTENED PERIODICALLY WITH ADEQUATE WATER TO CONTROL DUST. GRAVEL SURFACES SHALL EITHER BE TREATED WITH AN APPLICATION OF CALCIUM CHLORIDE OR COVERED WITH CRUSHED STONE IF DUST CONTROL BECOMES DIFFICULT WITH NORMAL WATER APPLICATIONS.

8. LAND GRADING AND SLOPE PREPARATION

GRADING SHALL BE PLANNED SO AS TO MINIMIZE THE LENGTH OF TIME BETWEEN INITIAL SOIL EXPOSURE AND FINAL GRADING. ON LARGE PROJECTS THIS SHOULD BE ACCOMPLISHED BY PHASING THE OPERATION AND COMPLETING THE FIRST PHASE UP TO FINAL GRADING AND SEEDING BEFORE STARTING THE NEXT PHASE. ANY EXPOSED AREA THAT WILL NOT BE FINISHED GRADDED WITHIN 14 DAYS SHALL BE TREATED WITH MULCH OR PLANTED WITH TEMPORARY VEGETATION. PROVISIONS SHALL BE MADE TO SAFELY CONVEY SURFACE RUNOFF TO STORM DRAINS, PROTECTED OUTLETS OR TO STABLE WATER COURSES TO ENSURE THAT SURFACE RUNOFF WILL NOT DAMAGE SLOPES OR OTHER GRADED AREAS. CUT AND FILL SLOPES THAT ARE TO BE STABILIZED WITH GRASS SHALL NOT BE STEEPER THAN 2:1. AREAS TO BE FILLED SHALL BE CLEARED, GRUBBED AND STRIPPED OF TOPSOIL TO REMOVE TREES, VEGETATION, ROOTS OR OTHER OBJECTIONABLE MATERIALS. AREAS SHALL BE SCARIFIED TO A MINIMUM DEPTH OF 3 INCHES PRIOR TO PLACEMENT OF TOPSOIL. ALL FILLS SHALL BE COMPACTED AS REQUIRED TO REDUCE EROSION, SLIPPAGE, SETTLEMENT, SUBSIDENCE OR OTHER RELATED PROBLEMS. FILL INTENDED TO SUPPORT BUILDINGS, STRUCTURES AND CONDUITS, ETC. SHALL BE COMPACTED IN ACCORDANCE WITH LOCAL REQUIREMENTS OR CODES. ALL FILLS SHALL NOT BE EXCEED 8 INCHES IN THICKNESS. FILL MATERIAL SHALL BE FREE OF STUMPS, BUILDING DEBRIS AND OTHER OBJECTIONABLE MATERIALS THAT WOULD INTERFERE WITH OR PREVENT CONSTRUCTION OF SATISFACTORY LIFTS. FROZEN MATERIAL ON SOFT, MUDDY OR HIGHLY COMPRESSIBLE MATERIALS SHALL NOT BE INCORPORATED INTO FILL SLOPES OR STRUCTURAL WALLS. FILL SHALL NOT BE PLACED ON A FROZEN FOUNDATION. SEEPS OR SPRINGS ENCOUNTERED DURING CONSTRUCTION SHALL BE HANDLED APPROPRIATELY. ALL GRADED AREAS SHALL BE PERMANENTLY STABILIZED IMMEDIATELY FOLLOWING FINISHED GRADING.

9. TOPSOIL

IF POSSIBLE, TOPSOIL SHALL BE STOCKPILED ON THE PROJECT SITE AND REUSED. HIGH QUALITY TOPSOIL SHALL BE FRIABLE AND LOAMY (LOAM, SANDY LOAM, SILT LOAM, SANDY CLAY LOAM, CLAY LOAM), AND SHALL BE FREE OF DEBRIS, TRASH, STUMPS, ROCKS, ROOTS AND NOXIOUS WEEDS. AFTER THE AREAS TO BE TOPSOILED HAVE BEEN BROUGHT TO GRADE, AND IMMEDIATELY PRIOR TO SPREADING THE TOPSOIL, THE SUBGRADE SHALL BE LOOSENEED BY SCARPING TO A DEPTH OF AT LEAST 2 INCHES TO ENSURE BONDING WITH SUBSOIL. THE TOPSOIL SHALL BE UNIFORMLY DISTRIBUTED TO A MINIMUM COMPACTED DEPTH OF 4 INCHES. ANY IRREGULARITIES IN THE SURFACE RESULTING FROM TOPSOILING OR OTHER OPERATIONS SHALL BE CORRECTED IN ORDER TO PREVENT THE FORMATION OF DEPRESSIONS OR WATER POCKETS. IT IS NECESSARY TO COMPACT THE TOPSOIL ENOUGH TO ENSURE GOOD CONTACT WITH THE UNDERLYING SOIL, BUT UNDUCE COMPACTION IS TO BE AVOIDED.

10. PERMANENT SOIL STABILIZATION

IF THE AREA WILL NOT BE WORKED FOR MORE THAN ONE YEAR OR HAS BEEN BROUGHT TO FINAL GRADE, THEN PERMANENTLY STABILIZE THE AREA WITHIN 7 DAYS BY PLANTING VEGETATION, SEEDING, SOD, OR THROUGH THE USE OF PERMANENT MULCH, OR RIPRAP, OR ROAD SUB-BASE. IF USING VEGETATION FOR STABILIZATION, SELECT THE PROPER VEGETATION FOR THE LIGHT, MOISTURE, AND SOIL CONDITIONS; AMEND AREAS OF DISTURBED SUBSOILS WITH TOPSOIL, COMPOST, OR FERTILIZERS; PROTECT SEEDED AREAS WITH MULCH OR, IF NECESSARY, EROSION CONTROL, BLANKETS; AND SCHEDULE SODDING, PLANTING, AND SEEDING SO TO AVOID DIE-OFF FROM SUMMER DROUGHT AND FALL FROSTS. NEWLY SEEDED OR SODDED AREAS MUST BE PROTECTED FROM VEHICLE TRAFFIC, EXCESSIVE PEDESTRIAN TRAFFIC, AND CONCENTRATED RUNOFF UNTIL THE VEGETATION IS WELL-ESTABLISHED WITH 90% COVER BY HEALTHY VEGETATION. IF NECESSARY, AREAS MUST BE REWORKED AND RESTABILIZED IF GERMINATION IS SPARSE, PLANT COVERAGE IS SPOTTY, OR TOPSOIL EROSION IS EVIDENT. ONE OR MORE OF THE FOLLOWING MAY APPLY TO A PARTICULAR SITE.

SEEDED AREAS: TO PREPARE THE SEEDED, APPLY 10-20-20 FERTILIZER AT A RATE OF 800 POUNDS PER ACRE AND GROUND LIMESTONE AT A RATE OF 3 TONS PER ACRE. WORK THE FERTILIZER AND LIMESTONE INTO THE TOPSOIL TO A DEPTH OF 4 INCHES AND REMOVE ANY STONES, ROOTS OR OTHER VISIBLE DEBRIS. SELECT A SEED MIXTURE THAT IS APPROPRIATE FOR THE SOIL TYPE AND OF THE CONTENT AS FOUND AT THE SITE, AND FOR THE AMOUNT OF SUN EXPOSURE AND FOR LEVEL OF USE. REFER TO THE USDA SOIL CONSERVATION SERVICE OR THE LOCAL SOIL AND WATER CONSERVATION DISTRICT FOR APPROPRIATE SEED MIXTURES. APPLY SEED UNIFORMLY IN ACCORDANCE WITH SUPPLIER RECOMMENDATIONS AND IMMEDIATELY COVER WITH MULCH AS DESCRIBED IN THE TEMPORARY MULCHING SECTION OF THIS PLAN.

HYDROSEEDING SHALL BE DONE IN ACCORDANCE WITH SUPPLIERS RECOMMENDATIONS. FOR SEEDED AREAS TO BE PERMANENTLY STABILIZED, 90% OF THE DISTURBED SOIL SHALL BE COVERED WITH MATURE HEALTHY PLANTS WITH NO EVIDENCE OF WASHING OR RILLING OF THE TOPSOIL.

SOD STRIPS SHALL BE LAID AT RIGHT ANGLES TO DIRECTION OF SLOPE OR FLOW OF WATER STARTING AT LOWEST ELEVATION. JOINTS SHALL BE STAGGERED, AND ALL STRIPS SHALL BE ROLLED OR TAMPED INTO PLACE. ON SLOPES, SOD SHALL BE ANCHORED WITH STAPLES, WIRE OR PINS. IRRIGATE SODDED AREA IMMEDIATELY AFTER INSTALLATION. FOR SODDED AREAS TO BE PERMANENTLY STABILIZED, THE ROOTS OF THE SOD MUST BE COMPLETELY BOUND INTO THE UNDERLYING SOIL WITH NO SLUMPING OF THE SOD OR DIE-OFF.

PERMANENT MULCH IS A LONG TERM COVER THAT PROVIDES A GOOD BUFFER AROUND DISTURBED AREAS. THE EROSION CONTROL MIX SHALL CONSIST PRIMARILY OF ORGANIC MATERIAL AND MAY INCLUDE SHREDDED BARK, STUMP GRINDINGS OR COMPOSTED BARK. WOOD CHIPS, GROUND CONSTRUCTION DEBRIS, REPROCESSED WOOD PRODUCTS OR BARK CHIPS ARE NOT ACCEPTABLE. THE EROSION CONTROL MIX SHALL CONTAIN A WELL-GRADED MIXTURE OF PARTICLE SIZES AND MAY CONTAIN ROCKS LESS THAN 4 INCHES IN DIAMETER. EROSION CONTROL MIX MUST BE FREE OF REFUSE, PHYSICAL CONTAMINANTS AND MATERIAL TOXIC TO PLANT GROWTH.

RIPRAP STONE SHALL CONSIST OF SUB-ANGULAR FINE STONE OR ROUGH UNEVEN QUARRY STONE OF APPROXIMATELY RECTANGULAR SHAPE. THE DEPTH OF STONE SHALL BE A MINIMUM OF 2.2 TIMES THE MAXIMUM STONE DIAMETER. A GRAVEL OR GEOTEXTILE FILTER BLANKET SHALL BE PLACED BETWEEN THE RIPRAP AND UNDERLYING SOIL SURFACE. GRAVEL FILTER BLANKETS SHALL MEET MDOT TYPE C UNDERDRAIN MATERIAL SPECIFICATIONS AND BE AT LEAST 6 INCHES THICK. GEOTEXTILE FILTER BLANKETS SHALL BE SPECIFIED BASED ON SITE CONDITIONS. RIPRAP SLOPES SHALL BE TOED INTO THE BASE OF THE EMBANKMENT BY EXCAVATING A TRENCH AT THE BOTTOM OF THE SLOPE AND INSTALLING A STABLE BASE OF RIPRAP TO GRADE.

DITCHES, CHANNELS AND SWALES ARE CONSIDERED PERMANENTLY STABILIZED WHEN THE CHANNEL HAS 90% COVER OF HEALTHY VEGETATION WITH A WELL GRADED RIPRAP LINING, EROSION CONTROL BLANKET, OR WITH ANOTHER NON-EROSIVE LINING SUCH AS CONCRETE OR ASPHALT PAVEMENT. THERE MUST BE NO EVIDENCE OF SLUMPING OF THE CHANNEL LINING, UNDERCUTTING OF THE BANKS, OR DOWNCUTTING OF THE CHANNEL.

11. STORMWATER CHANNELS

EACH CHANNEL SHOULD BE CONSTRUCTED IN SECTIONS SO THAT THE SECTION'S DRAINING, SHAPING, AND INSTALLATION OF THE PERMANENT LINING CAN BE COMPLETED THE SAME DAY. IF A CHANNEL'S FINAL GRADING OR LINING INSTALLATION MUST BE DELAYED, THEN DIVERSION BERMS MUST BE USED TO DIVERT STORMWATER AWAY FROM THE CHANNEL, PROPERLY-SPACED CHECK DAMS MUST BE INSTALLED IN THE CHANNEL TO SLOW THE WATER VELOCITY, AND A TEMPORARY LINING INSTALLED ALONG THE CHANNEL TO PREVENT SCOURING.

12. REMOVAL OF EROSION CONTROL MEASURES

ONCE THE SITE IS PERMANENTLY STABILIZED WITH PAVEMENT, GRAVEL OR AS DESCRIBED IN SECTION 10 PERMANENT SOIL STABILIZATION, THE CONTRACTOR SHALL PROPERLY REMOVE ALL TEMPORARY EROSION CONTROL MEASURES. CONTRACTOR SHALL ENSURE THAT ANY DEBRIS, TRAPPED SEDIMENT OR OTHER CONSTRUCTION MATERIALS ARE REMOVED FROM THE SITE AND PROPERLY DISPOSED OF.

WINTER EROSION AND SEDIMENTATION CONTROL NOTES:

THE WINTER CONSTRUCTION PERIOD TYPICALLY BEGINS IN EARLY NOVEMBER AND ENDS IN MID APRIL. IF A CONSTRUCTION SITE IS NOT STABILIZED WITH PAVEMENT, A ROAD GRAVEL BASE, 75% MATURE VEGETATION COVER OR RIPRAP BY NOVEMBER 15 THEN THE SITE NEEDS TO BE PROTECTED WITH OVER-WINTER STABILIZATION. WINTER EXCAVATION AND EARTHWORK SHALL BE COMPLETED SUCH THAT NO MORE THAN 1 ACRE OF THE SITE IS WITHOUT STABILIZATION AT ANY ONE TIME. LIMIT THE EXPOSED AREA TO THOSE AREAS IN WHICH WORK IS TO OCCUR DURING THE FOLLOWING 15 DAYS AND THAT CAN BE MULCHED IN ONE DAY PRIOR TO ANY SNOW EVENT. AN AREA SHALL BE CONSIDERED DENUEDED UNTIL THE SUBBASE GRAVEL IS INSTALLED IN THE ROADWAY AREAS OR THE AREAS OF FUTURE LOAM AND SEED HAVE BEEN LOADED, SEEDED AND MULCHED. A COVER OF EROSION CONTROL MIX IS THE PREFERRED TEMPORARY MULCH DURING WINTER CONDITIONS.

1. NATURAL RESOURCE PROTECTION

ANY AREAS WITHIN 75 FEET FROM ANY REGULATED NATURAL RESOURCES, IF NOT STABILIZED WITH A MINIMUM OF 75% MATURE VEGETATION CATCH, SHALL BE MULCHED BY DECEMBER 1 AND ANCHORED WITH PLASTIC NETTING OR PROTECTED WITH AN EROSION CONTROL COVER. DURING WINTER CONSTRUCTION, A DOUBLE ROW OF SEDIMENT BARRIERS (FOR EXAMPLE, SILT FENCE BACKED WITH HAY BALES OR EROSION CONTROL MIX) WILL BE PLACED BETWEEN ANY REGULATED NATURAL RESOURCE AND THE DISTURBED AREA. PRIOR TO CROSSING THE REGULATED NATURAL RESOURCE SHALL BE PROTECTED A MINIMUM DISTANCE OF 100 FEET ON EITHER SIDE FROM THE RESOURCE. EXISTING PROJECTS NOT STABILIZED BY DECEMBER 1 SHALL BE PROTECTED WITH THE SECOND LINE OF SEDIMENT BARRIER TO ENSURE FUNCTIONALITY DURING THE SPRING THAW AND RAINS.

2. SEDIMENT BARRIERS

DURING FROZEN CONDITIONS, SEDIMENT BARRIERS MAY CONSIST OF EROSION CONTROL MIX BERMS OR ANY OTHER RECOGNIZED SEDIMENT BARRIERS AS FROZEN SOIL PREVENTS THE PROPER INSTALLATION OF HAY BALES OR SILT FENCES.

3. MULCHING

ALL AREAS SHALL BE CONSIDERED TO BE DENUDED UNTIL SEEDED AND MULCHED. HAY AND STRAW MULCH SHALL BE APPLIED AT A RATE OF 3 TONS PER ACRE (TWICE THE NORMAL ACCEPTED RATE) AND SHALL BE PROPERLY ANCHORED. EROSION CONTROL MIX MUST BE APPLIED WITH A MINIMUM 4 INCHES THICKNESS. MULCH SHALL NOT BE SPREAD ON TOP OF SNOW. SNOW MUST BE REMOVED DOWN TO A ONE-INCH DEPTH PRIOR TO APPLICATION. AFTER EACH DAY OF FINAL GRADING, THE AREA WILL BE PROPERTY STABILIZED WITH ANCHORED HAY OR STRAW OR EROSION CONTROL MATTING. AN AREA SHALL BE CONSIDERED TO HAVE BEEN STABILIZED WHEN EXPOSED SURFACES HAVE BEEN EITHER MULCHED OR ADEQUATELY ANCHORED SO THAT GROUND SURFACE IS NOT VISIBLE THROUGH THE MULCH. BETWEEN THE DATES OF NOVEMBER 1 AND APRIL 15, ALL MULCH SHALL BE ANCHORED BY EITHER MULCH NETTING, ANCHORED WITH GEOTEXTILE CHEMICAL, TRACKING OR WOOD CELLULOSE FIBER. THE COVER WILL BE CONSIDERED SUFFICIENT WITH THE GROUND SURFACE IS NOT VISIBLE THROUGH THE MULCH. AFTER NOVEMBER 1ST, MULCH AND ANCHORING OF ALL EXPOSED SOIL SHALL OCCUR AT THE END OF EACH FINAL GRADING WORKDAY.

4. SOIL STOCKPILING

STOCKPILES OF SOIL OR SUBSOIL WILL BE MULCHED FOR OVER WINTER PROTECTION WITH HAY OR STRAW AT TWICE THE NORMAL RATE WITH A FOUR-INCH LAYER OF EROSION CONTROL MIX. THIS WILL BE DONE WITHIN 24 HOURS OF STACKING AND RE-ESTABLISHED PRIOR TO ANY RAINFALL OR SNOWFALL. ANY SOIL STOCKPILE WILL NOT BE PLACED WITHIN 100 FEET FROM ANY REGULATED NATURAL RESOURCE.

5. SEEDING

BETWEEN THE DATES OF OCTOBER 15 AND APRIL 1, LOAM OR SEED WILL NOT BE REQUIRED. DURING PERIODS OF ABOVE FREEZING TEMPERATURES FINISHED AREAS SHALL BE FINE GRADED AND EITHER PROTECTED MULCH OR TEMPORARILY SEEDED AND MULCHED UNTIL SUCH TIME AS THE FINAL TREATMENT CAN BE APPLIED. IF THE DATE IS AFTER NOVEMBER 1 AND IF THE EXPOSED AREA HAS BEEN LOOSED, FINAL GRADED WITH A UNIFORM SURFACE, THEN THE AREA MAY BE DORMANT SEEDED AT A RATE OF 3 TIMES HIGHER THAN SPECIFIED FOR PERMANENT SEED AND THEN MULCHED. IF DORMANT SEEDING IS USED, ALL DISTURBED AREAS SHALL RECEIVE 4 INCHES OF LOAM AND SEED AT AN APPLICATION RATE OF 5 LBS PER 1,000 S.F. ALL AREAS INSUFFICIENTLY VEGETATED (LESS THAN 75%) IN THE SPRING SHALL BE REVEGETATED.

6. OVER-WINTER STABILIZATION OF DITCHES AND CHANNELS

ALL STONE-LINED DITCHES AND CHANNELS MUST BE CONSTRUCTED BY NOVEMBER 1. ALL GRASS-LINED DITCHES AND CHANNELS MUST BE CONSTRUCTED AND STABILIZED BY SEPTEMBER 1. IF A GRASS-LINED DITCH OR CHANNEL IS STABILIZED BY SEPTEMBER 1, THEN EITHER A SOD LINING SHALL BE INSTALLED PRIOR TO OCTOBER 1 OR THE DITCH MUST BE LINED WITH STONE RIPRAP BACKED BY AN APPROPRIATE GRAVEL BED OR GEOTEXTILE PRIOR TO NOVEMBER 1.

7. OVER-WINTER STABILIZATION OF DISTURBED SLOPES

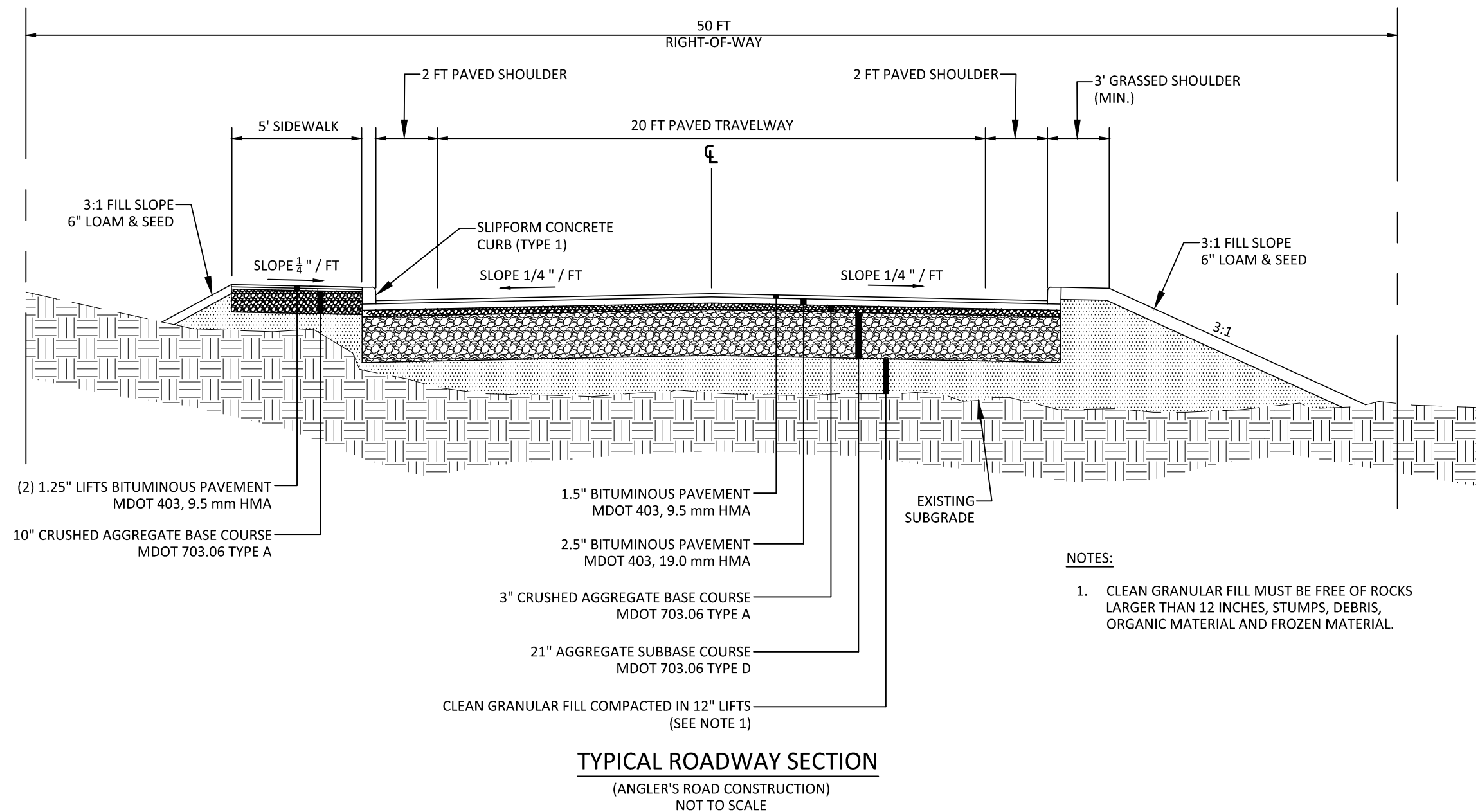
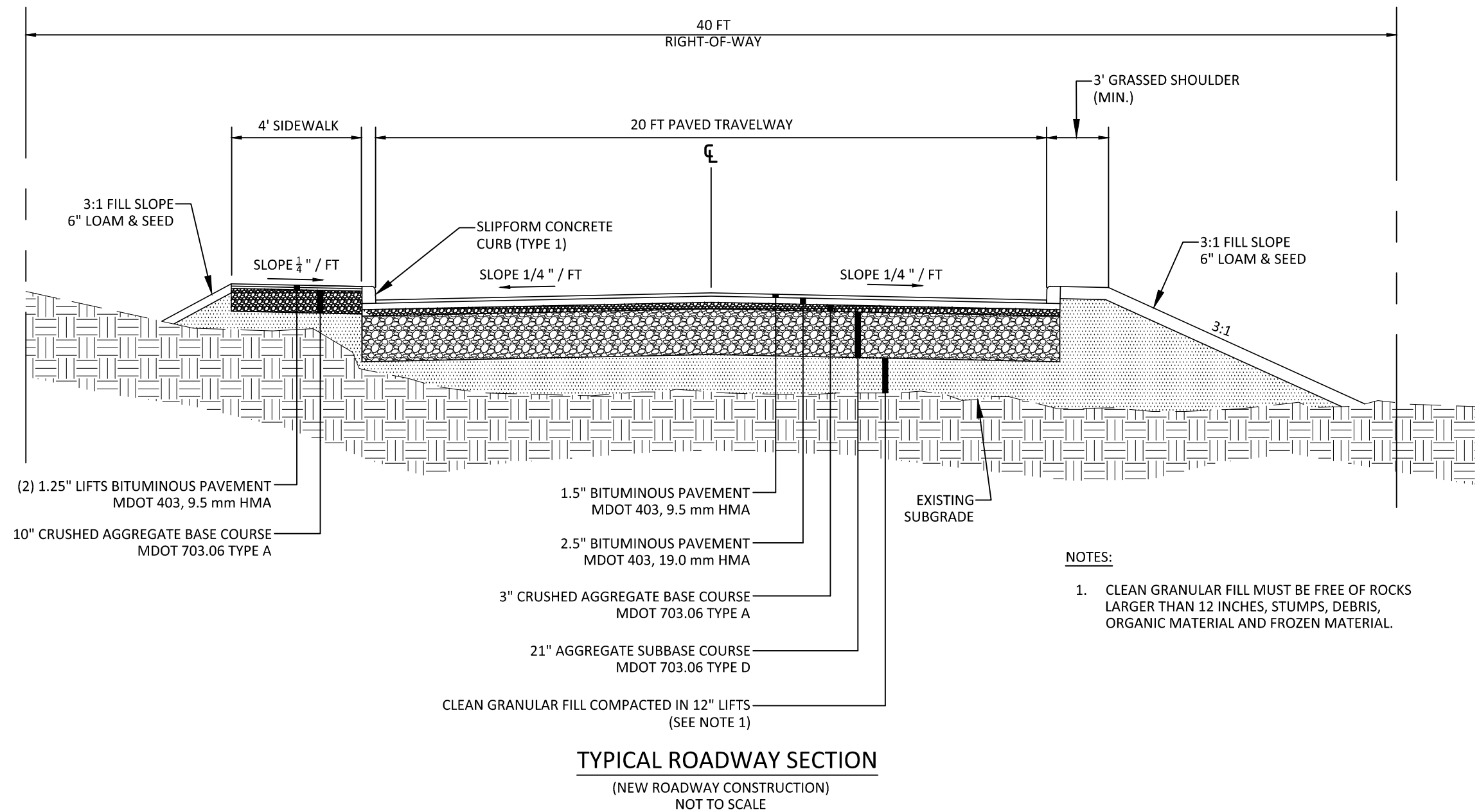
ALL STONE-COVERED SLOPES MUST BE CONSTRUCTED AND STABILIZED BY NOVEMBER 15. ALL SLOPES TO BE VEGETATED MUST BE SEEDED AND MULCHED BY SEPTEMBER 1. ALL AREAS HAVING A GRADE STEEPER THAN 8% SHALL BE CONSIDERED A SLOPE. IF A SLOPE TO BE VEGETATED IS NOT STABILIZED BY SEPTEMBER 1, THEN THE SLOPE SHALL EITHER BE STABILIZED WITH TEMPORARY VEGETATION AND EROSION CONTROL MATS BY OCTOBER 1, SOD BY OCTOBER 1, EROSION CONTROL MIX BY NOVEMBER 1 OR STONE RIPRAP BY NOVEMBER 15. SEE APPLICABLE SECTIONS UNDER EROSION AND SEDIMENTATION CONTROL NOTES FOR PROPER INSTALLATION METHODS.

8. OVER-WINTER STABILIZATION OF DISTURBED SOILS

BY SEPTEMBER 15, ALL DISTURBED SOILS ON AREAS HAVING A SLOPE LESS THAN 15% MUST BE SEEDED AND MULCHED. IF THE DISTURBED AREAS ARE NOT STABILIZED BY THIS DATE, THEN THE AREA SHALL EITHER BE STABILIZED WITH TEMPORARY VEGETATION BY OCTOBER 1, SOD BY OCTOBER 1, OR MULCH BY NOVEMBER 15. SEE APPLICABLE SECTIONS UNDER EROSION AND SEDIMENTATION CONTROL NOTES FOR PROPER INSTALLATION METHODS.

9. MAINTENANCE

MAINTENANCE MEASURES SHALL BE APPLIED AS NEEDED DURING THE ENTIRE CONSTRUCTION SEASON. AFTER EACH RAINFALL, SNOW STORM OR PERIOD OF THAWING AND RUNOFF, THE SITE CONTRACTOR SHALL PERFORM A VISUAL INSPECTION OF ALL INSTALLED EROSION CONTROL MEASURES AND PERFORM REPAIRS AS NEEDED TO INSURE THEIR CONTINUOUS FUNCTION. FOLLOWING THE TEMPORARY AND/OR FINAL SEEDING AND MULCHING, THE CONTRACTOR SHALL, IN THE SPRING, INSPECT AND REPAIR ANY DAMAGES AND/OR BARE SPOTS. AN ESTABLISHED VEGETATIVE COVER MEANS A MINIMUM OF 85% OF AREAS VEGETATED WITH VIGOROUS GROWTH.



HOUSEKEEPING NOTES

1. SPILL PREVENTION: CONTROLS MUST BE USED TO PREVENT POLLUTANTS FROM CONSTRUCTION AND WASTE MATERIALS ON SITE TO ENTER STORMWATER, WHICH INCLUDES STORAGE PRACTICES TO MINIMIZE EXPOSURE OF THE MATERIALS TO STORMWATER. THE SITE CONTRACTOR OR OPERATOR MUST DEVELOP, AND IMPLEMENT AS NECESSARY, APPROPRIATE SPILL PREVENTION, CONTAINMENT, AND RESPONSE PLANNING MEASURES.

2. GROUNDWATER PROTECTION: DURING CONSTRUCTION, LIQUID PETROLEUM PRODUCTS AND OTHER HAZARDOUS MATERIALS WITH THE POTENTIAL TO CONTAMINATE GROUNDWATER MAY NOT BE STORED OR HANDLED IN AREAS OF THE SITE DRAINING TO AN INFILTRATION AREA. AN "INFILTRATION AREA" IS ANY AREA OF THE SITE THAT BY DESIGN OR AS A RESULT OF SOIL TOPOGRAPHY AND OTHER RELEVANT FACTORS ACCUMULATES RUNOFF THAT INFILTRATES INTO THE SOIL. DIKES, BERMS, SUMPS, AND OTHER FORMS OF SECONDARY CONTAINMENT THAT PREVENT DISCHARGE TO GROUNDWATER MAY BE USED TO ISOLATE PORTIONS OF THE SITE FOR THE PURPOSES OF STORAGE AND HANDLING OF THESE MATERIALS. ANY PROJECT PROPOSING INFILTRATION OF STORMWATER MUST PROVIDE ADEQUATE PRE-TREATMENT OF STORMWATER PRIOR TO DISCHARGE OF STORMWATER TO THE INFILTRATION AREA, OR PROVIDE FOR TREATMENT WITHIN THE INFILTRATION AREA, IN ORDER TO PREVENT THE ACCUMULATION OF FINES, REDUCTION IN INFILTRATION RATE, AND CONSEQUENT FLOODING AND DESTABILIZATION.

3. FUGITIVE SEDIMENT AND DUST: ACTIONS MUST BE TAKEN TO ENSURE THAT ACTIVITIES DO NOT RESULT IN NOTICEABLE EROSION OF SOILS OR FUGITIVE DUST EMISSIONS DURING OR AFTER CONSTRUCTION. OIL MAY NOT BE USED FOR DUST CONTROL, BUT OTHER WATER ADDITIVES MAY BE CONSIDERED AS NEEEDED. A STABILIZED CONSTRUCTION ENTRANCE (SCE) SHOULD BE INCLUDED TO MINIMIZE TRACKING OF MUD AND SEDIMENT. IF OFF-SITE TRACKING OCCURS, PUBLIC ROADS SHOULD BE SWEEP IMMEDIATELY AND NO LESS THAN ONCE A WEEK AND PRIOR TO SIGNIFICANT STORM EVENTS. OPERATIONS DURING DRY MONTHS, THAT EXPERIENCE FUGITIVE DUST PROBLEMS, SHOULD WET DOWN UNPAVED ACCESS ROADS ONCE A WEEK OR MORE FREQUENTLY AS NEEDED WITH A WATER ADDITIVE TO SUPPRESS FUGITIVE SEDIMENT AND DUST.

4. DEBRIS AND OTHER MATERIALS: MINIMIZE THE EXPOSURE OF CONSTRUCTION DEBRIS, BUILDING AND LANDSCAPING MATERIALS, TRASH, FERTILIZERS, PESTICIDES, HERBICIDES, DETERGENTS, SANITARY WASTE AND OTHER MATERIALS TO PRECIPITATION AND STORMWATER RUNOFF. THESE MATERIALS MUST BE PREVENTED FROM BECOMING A POLLUTANT SOURCE.

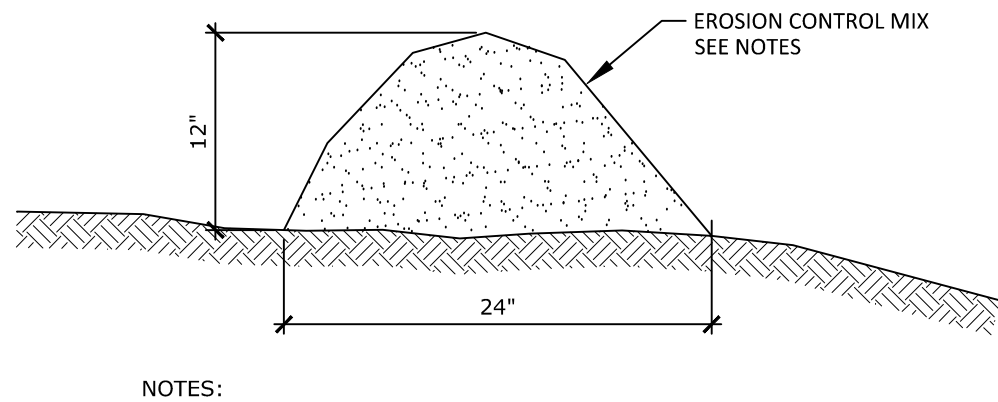
5. EXCAVATION DE-WATERING: EXCAVATION DE-WATERING IS THE REMOVAL OF WATER FROM TRENCHES, FOUNDATIONS, COFFER DAMS, PONDS, AND OTHER AREAS WITHIN THE CONSTRUCTION AREA THAT RETAIN WATER AFTER EXCAVATION. IN MOST CASES THE COLLECTED WATER IS HEAVILY SILTED AND HINDERS CORRECT AND SAFE CONSTRUCTION PRACTICES. THE COLLECTED WATER REMOVED FROM THE PONDED AREA, EITHER THROUGH GRAVITY OR PUMPING, MUST BE SPREAD THROUGH NATURAL WOODED BUFFERS OR REMOVED TO AREAS THAT ARE SPECIFICALLY DESIGNED TO COLLECT THE MAXIMUM AMOUNT OF SEDIMENT POSSIBLE, LIKE A COFFERDAM SEDIMENTATION BASIN. AVOID ALLOWING THE WATER TO FLOW OVER DISTURBED AREAS OF THE SITE. EQUIVALENT MEASURES MAY BE TAKEN IF APPROVED BY THE DEPARTMENT.

6. AUTHORIZED NON-STORMWATER DISCHARGES: IDENTIFY AND PREVENT CONTAMINATION BY NON-STORMWATER DISCHARGES. WHERE ALLOWED NON-STORMWATER DISCHARGES EXIST, THEY MUST BE IDENTIFIED AND STEPS SHOULD BE TAKEN TO ENSURE THE IMPLEMENTATION OF APPROPRIATE POLLUTION PREVENTION MEASURES FOR THE NON-STORMWATER COMPONENT(S) OF THE DISCHARGE. AUTHORIZED NON-STORMWATER DISCHARGES ARE:

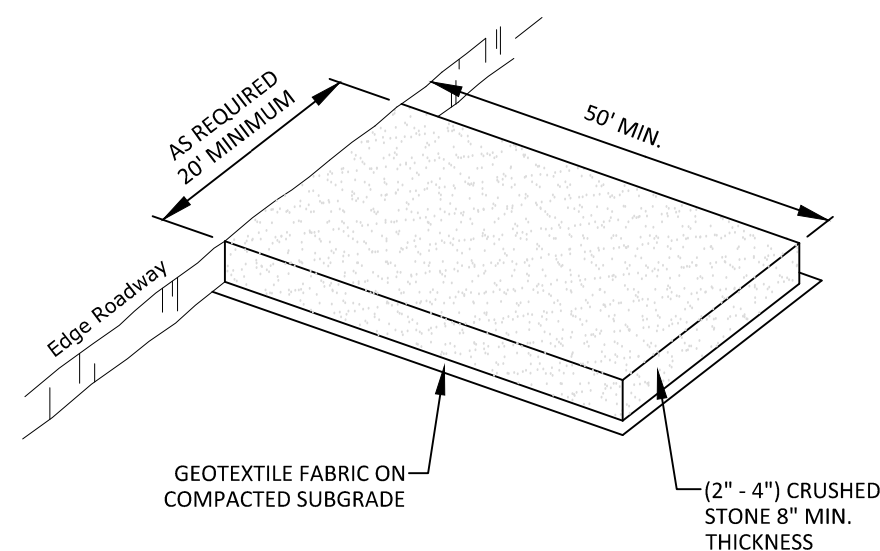
- DISCHARGES FROM FIREFIGHTING ACTIVITY;
- FIRE HYDRANT FLUSHINGS;
- VEHICLE WASHWATER IF DETERGENTS ARE NOT USED AND WASHING IS LIMITED TO THE EXTERIOR OF VEHICLES (ENGINE, UNDERCARRIAGE AND TRANSMISSION WASHING IS PROHIBITED);
- DUST CONTROL RUNOFF IN ACCORDANCE WITH PERMIT CONDITIONS AND APPENDIX (C)(3);
- ROUTINE EXTERNAL BUILDING WASHDOWN, NOT INCLUDING SURFACE PAINT REMOVAL, THAT DOES NOT INVOLVE DETERGENTS;
- PAVEMENT WASHWATER (WHERE SPILLS/LEAKS OF TOXIC OR HAZARDOUS MATERIALS HAVE NOT OCCURRED, UNLESS ALL SPILLED MATERIAL HAD BEEN REMOVED) IF DETERGENTS ARE NOT USED;
- UNCONTAMINATED AIR CONDITIONING OR COMPRESSOR CONDENSATE;
- UNCONTAMINATED GROUNDWATER OR SPRING WATER;
- FOUNDATION OR FOOTER DRAIN-WATER WHERE FLOWS ARE NOT CONTAMINATED;
- UNCONTAMINATED EXCAVATION DEWATERING (SEE REQUIREMENTS IN APPENDIX (C)(5));
- POTABLE WATER SOURCES INCLUDING WATERLINE FLUSHINGS; AND
- LANDSCAPE IRRIGATION.

7. UNAUTHORIZED NON-STORMWATER DISCHARGES: APPROVAL FROM THE MDEP DOES NOT AUTHORIZE A DISCHARGE THAT IS MIXED WITH A SOURCE OF NON, STORMWATER, OTHER THAN THOSE DISCHARGES IN COMPLIANCE WITH SECTION 6 ABOVE. SPECIFICALLY, THE MDEP'S APPROVAL DOES NOT AUTHORIZE DISCHARGES OF THE FOLLOWING:

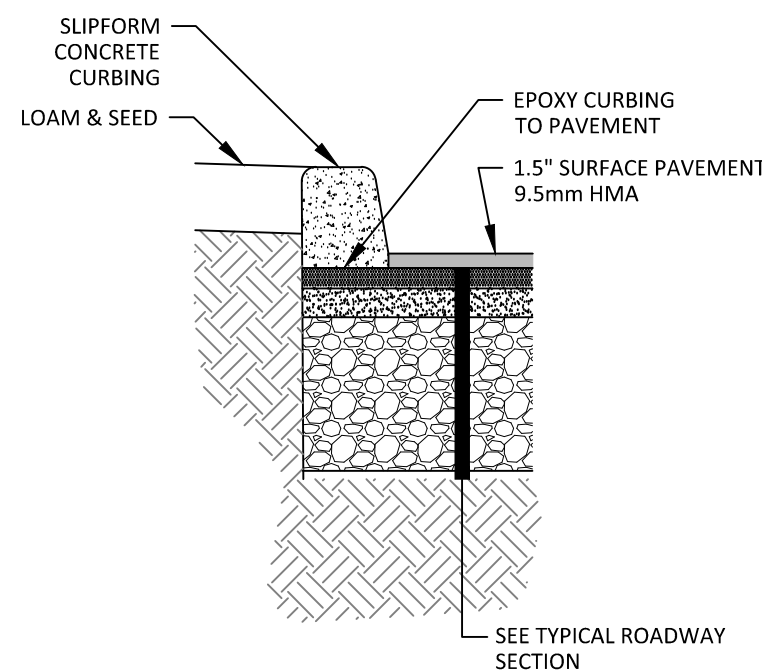
- WASTEWATER FROM THE WASHOUT OR CLEANOUT OF CONCRETE, STUCCO, PAINT, FORM RELEASE OILS, CURING COMPOUNDS OR OTHER CONSTRUCTION MATERIALS;
- FUELS, OILS OR OTHER POLLUTANTS USED IN VEHICLE AND EQUIPMENT OPERATION AND MAINTENANCE;
- SOAPS, SOLVENTS, OR DETERGENTS USED IN VEHICLE AND EQUIPMENT WASHING; AND
- TOXIC OR HAZARDOUS SUBSTANCES FROM A SPILL OR OTHER RELEASE.



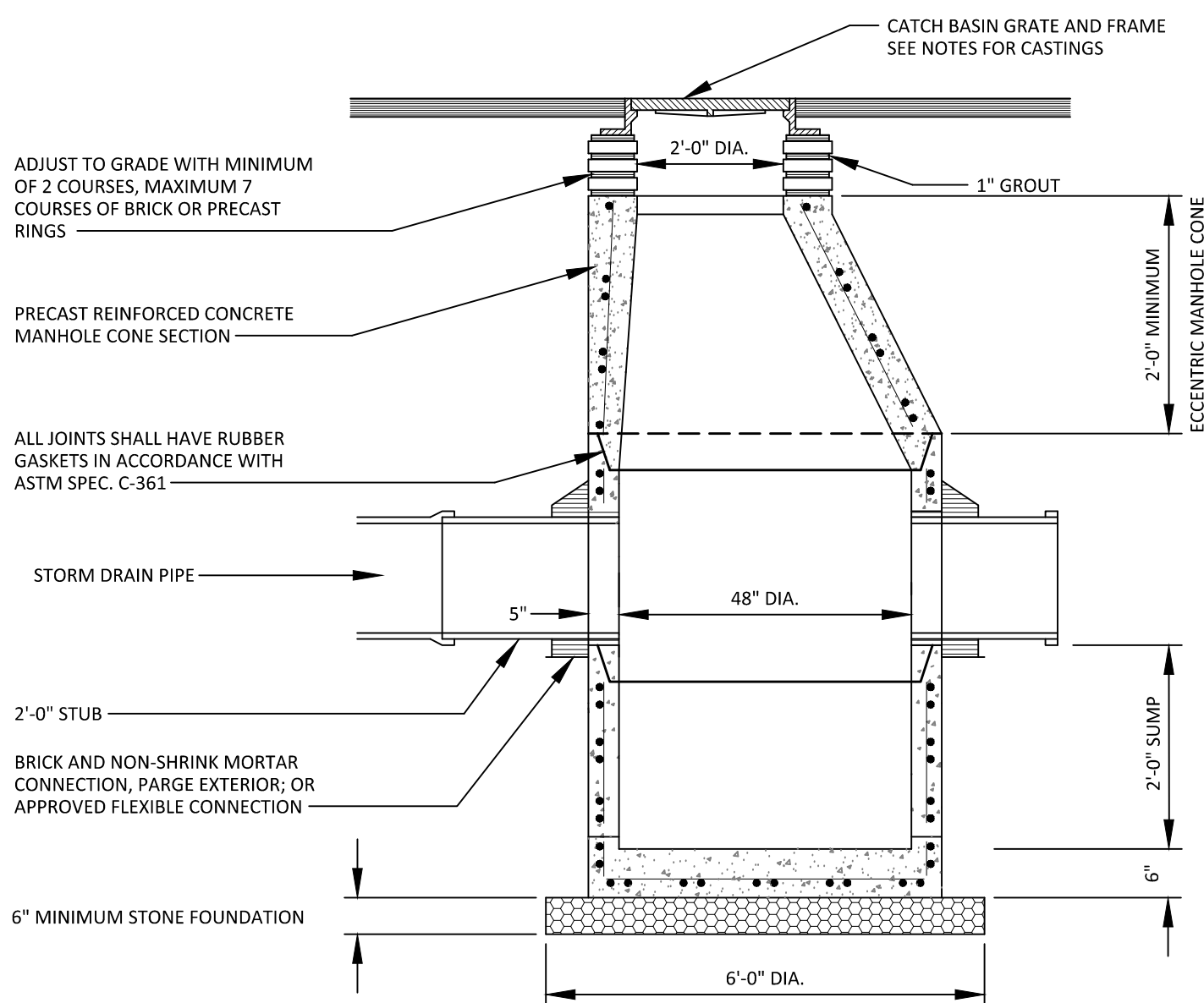
- NOTES:
- EROSION CONTROL MIX BERM INSTALLED 12" HIGH AND 24"



STABILIZED CONSTRUCTION ENTRANCE
NOT TO SCALE

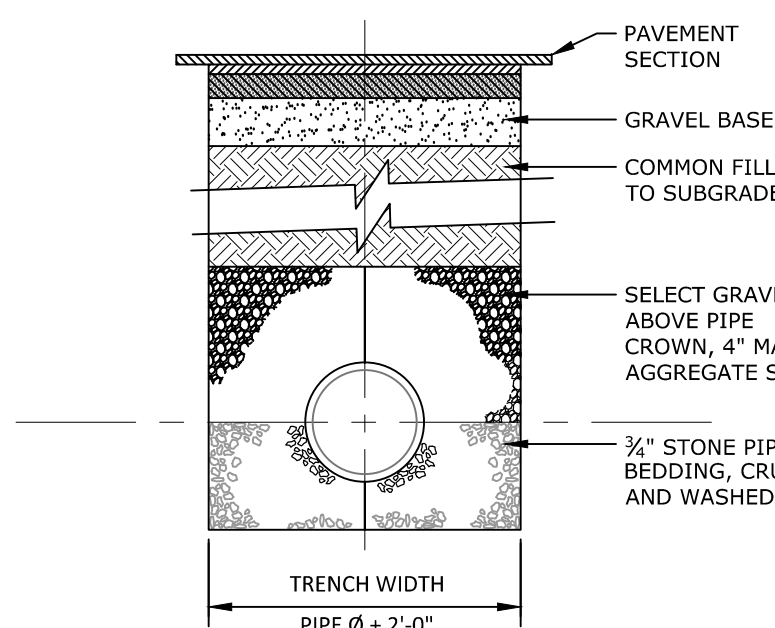


TYPICAL CURB SECTION
NOT TO SCALE

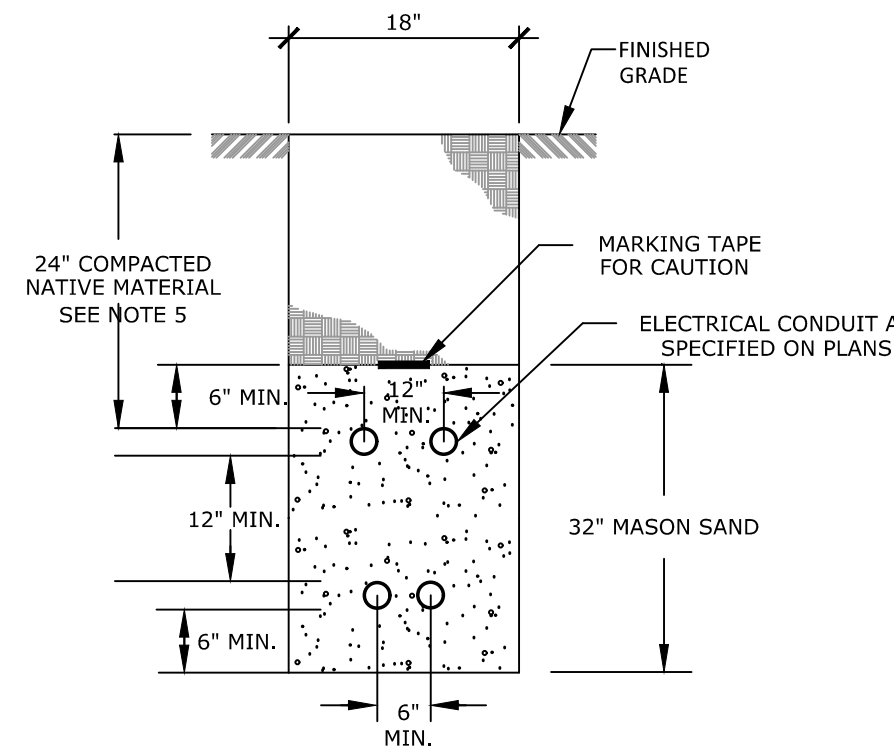


- NOTES:**
- LARGER DIAMETER STRUCTURES MAY BE REQUIRED DUE TO SIZE OR GEOMETRY OF PIPE CONNECTIONS AT MANHOLE. WALL THICKNESS TO INCREASE BY 1" FOR EACH 1'-0" DIA. INCREASE. PROVIDE SHOP DRAWINGS.
 - DRAINAGE STRUCTURES TO BE DESIGNED FOR H-20 LOADING.
 - CAST IRON GRATES SHALL BE EQUAL TO EAST JORDAN IRON WORKS, PRODUCT NO. 00552052B07, HEAVY DUTY CASCADE GRATE. SUBMIT CATALOG SHEETS TO ENGINEER FOR APPROVAL.

PRECAST CONCRETE CATCH BASIN
48" DIA. DRAINAGE STRUCTURE
NOT TO SCALE

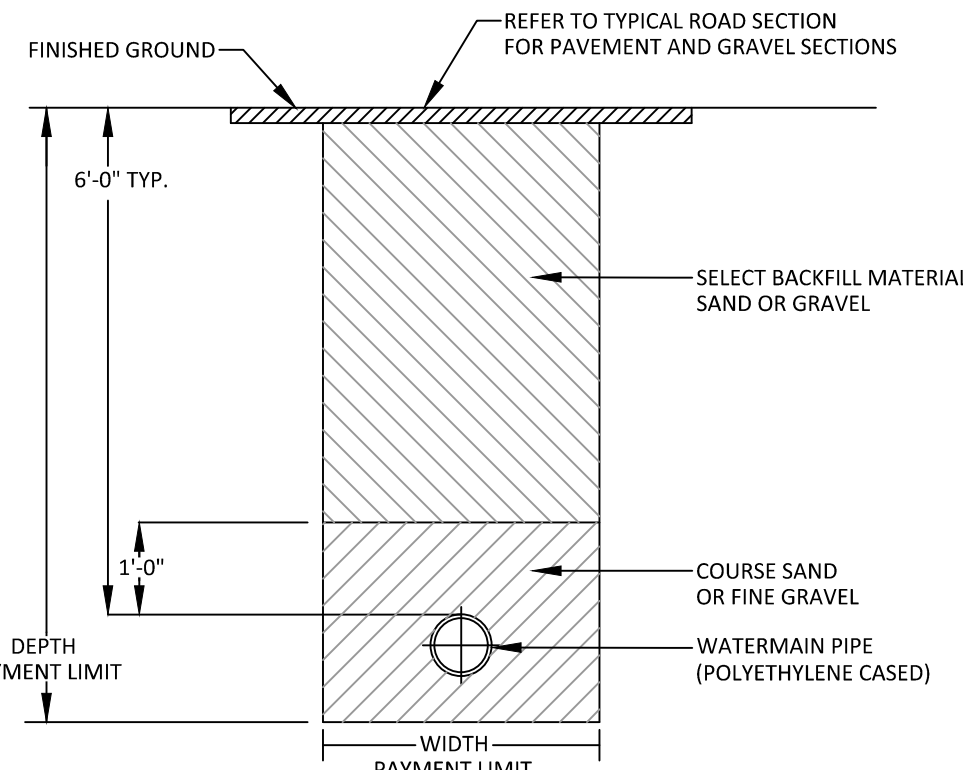


TYPICAL TRENCH SECTION
NOT TO SCALE

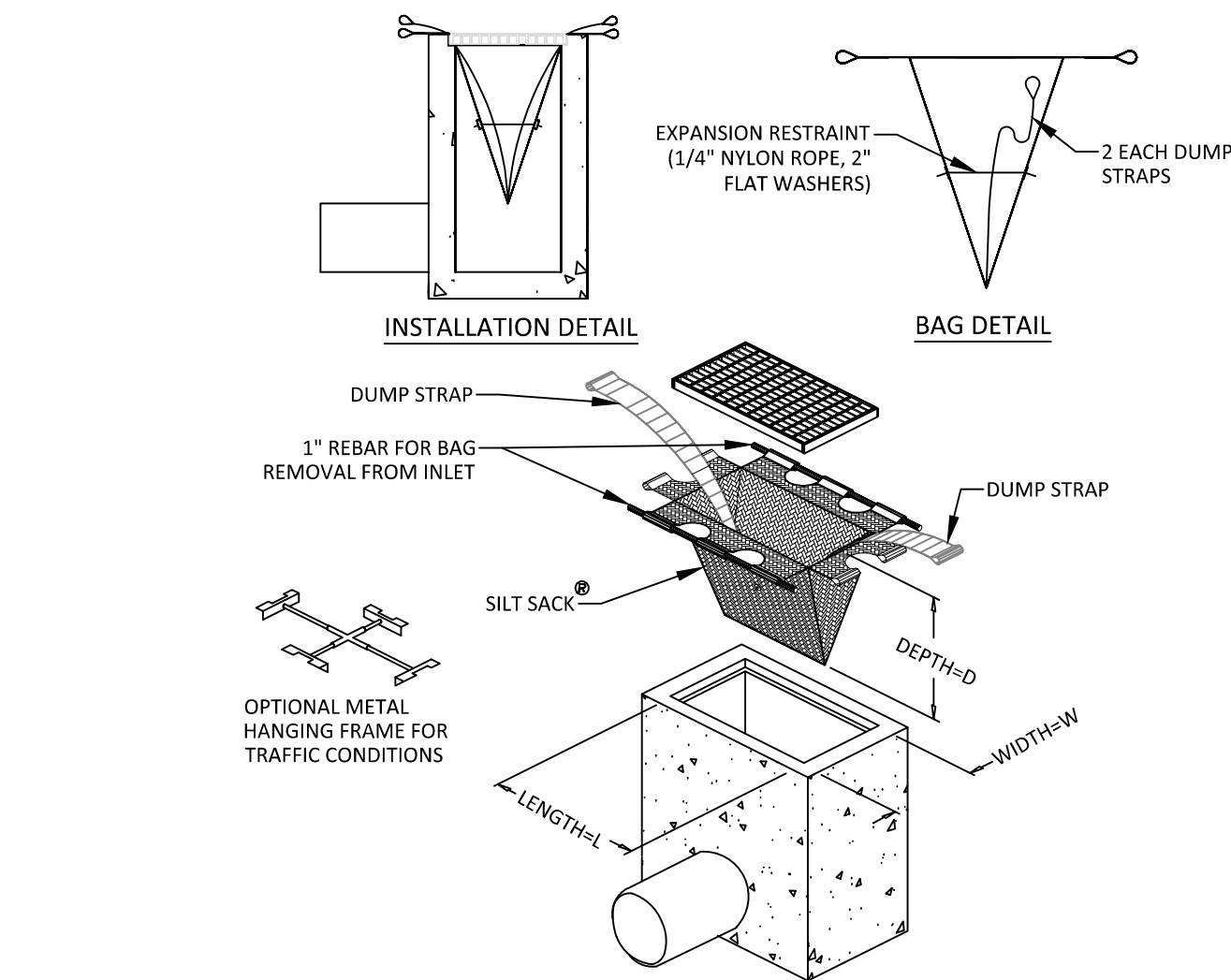


TRENCH DETAIL - ELECTRICAL CONDUIT
NOT TO SCALE

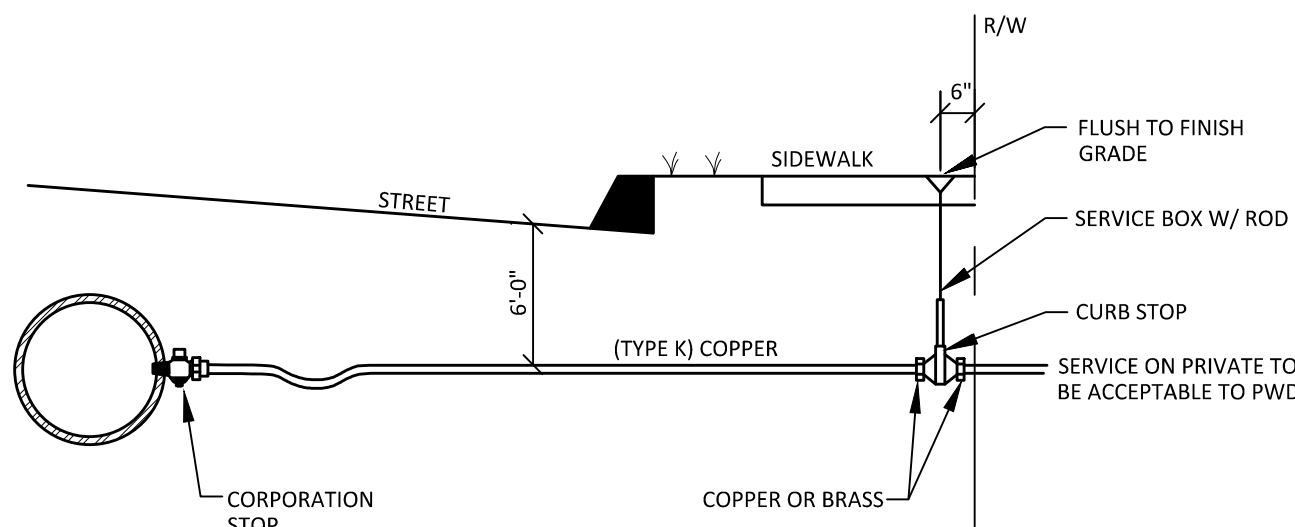
- NOTES:**
- ALL CONDUITS SHALL BE 4" DIA. PVC SCH 40 EXCEPT FOR ROAD CROSSINGS SHALL BE PVC SCH 80
 - INSTALLATION SHOULD NOT ALLOW THE INTER-TWINING OF CABLES.
 - BEDDING AND BACKFILL SHALL BE FREE OF ROOTS, STUMPS AND OTHER DEBRIS.
 - COMMUNICATION CABLE AND POWER CABLE SHALL HAVE NO LESS THAN 12 INCHES OF RADIAL SEPARATION.
 - WHERE CONDUIT CROSSES DRAINAGE SWALES, DEPRESS CONDUIT 6" TO PROVIDE 30" OF COVER.
 - INSTALL PULL ROPE WITHIN EACH CONDUIT.



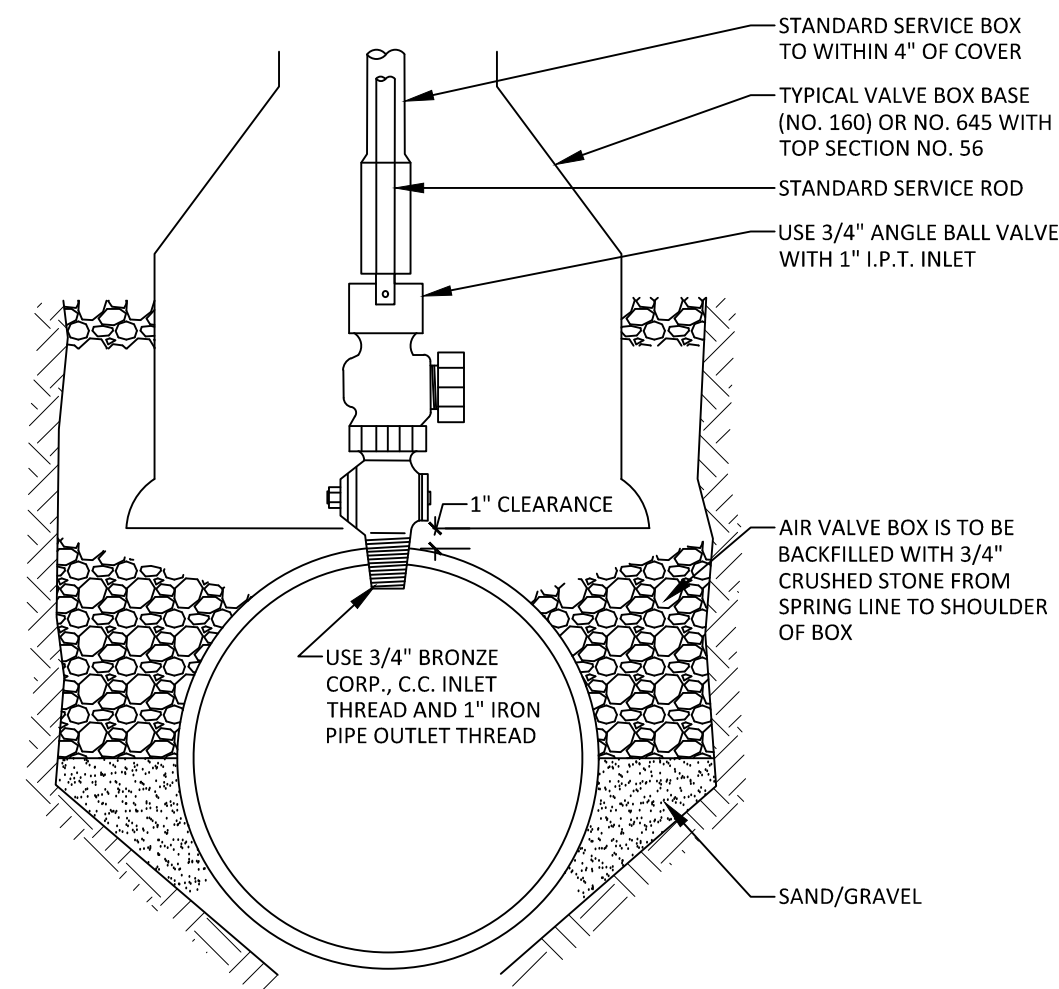
WATERMAIN TYPICAL TRENCH CROSS-SECTION
NOT TO SCALE



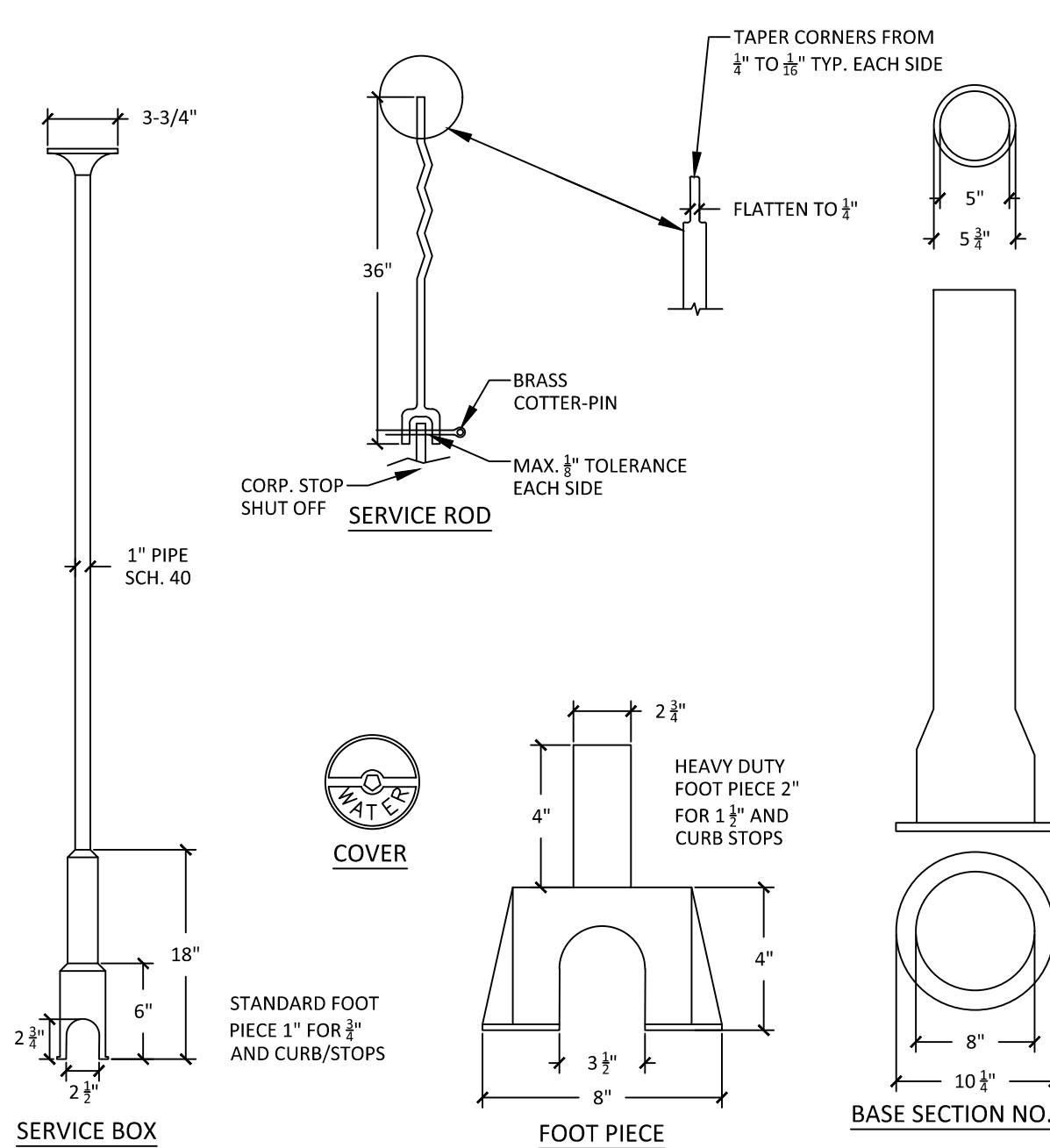
INLET PROTECTION
NOT TO SCALE



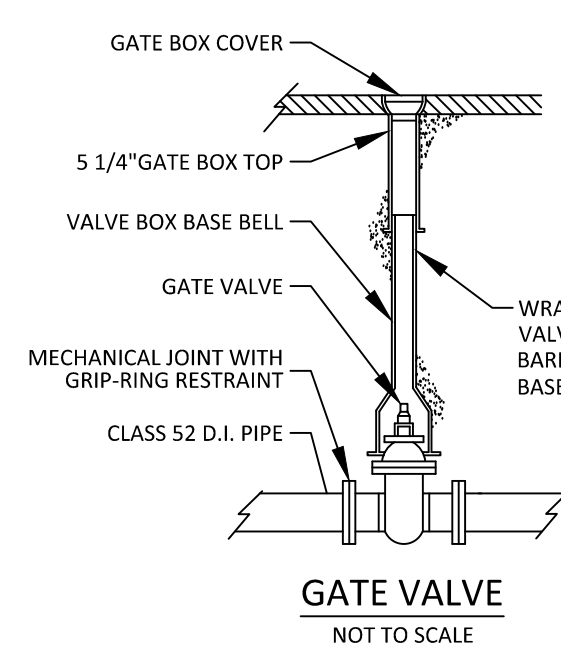
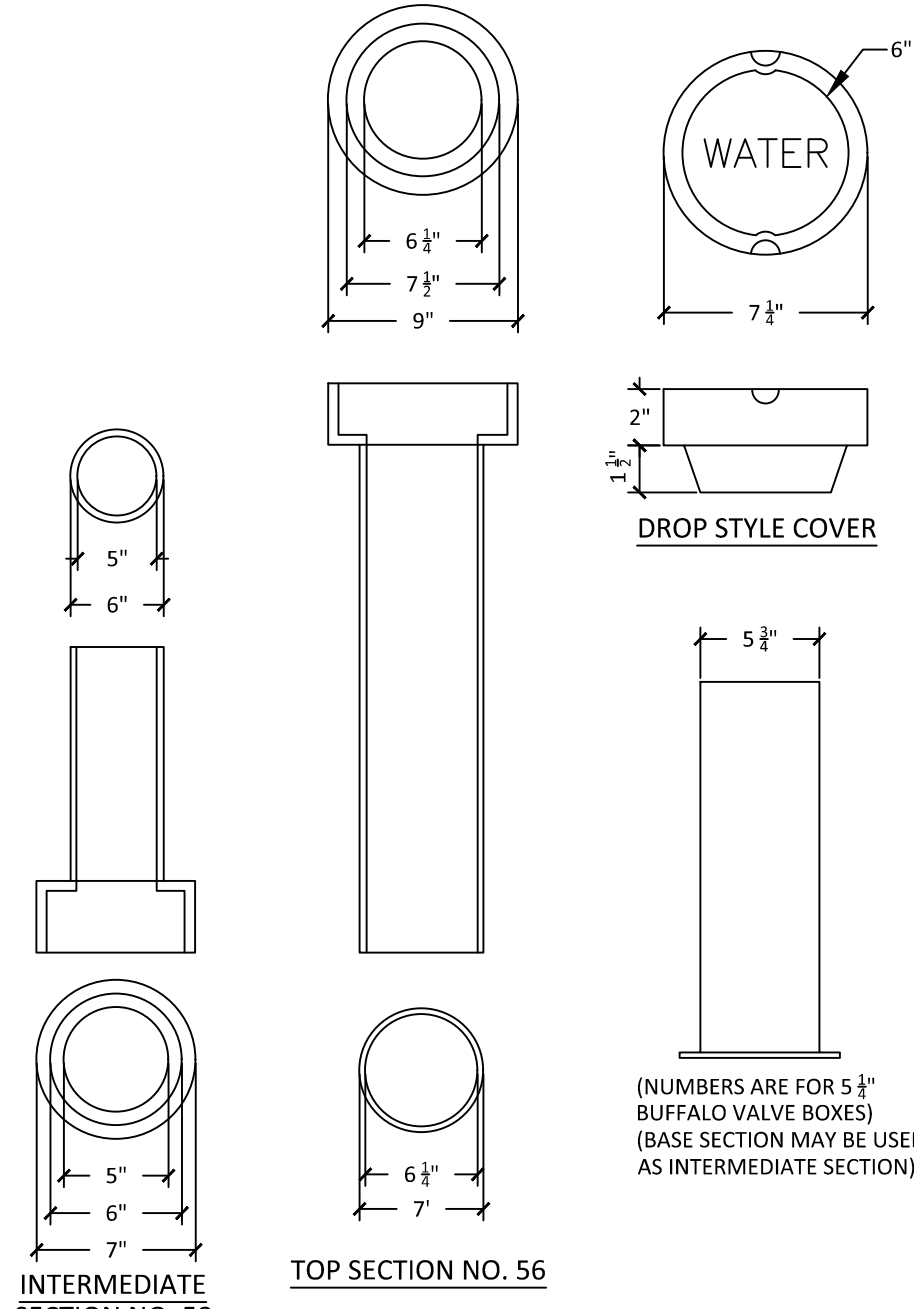
TYPICAL SERVICE CONNECTION
NOT TO SCALE



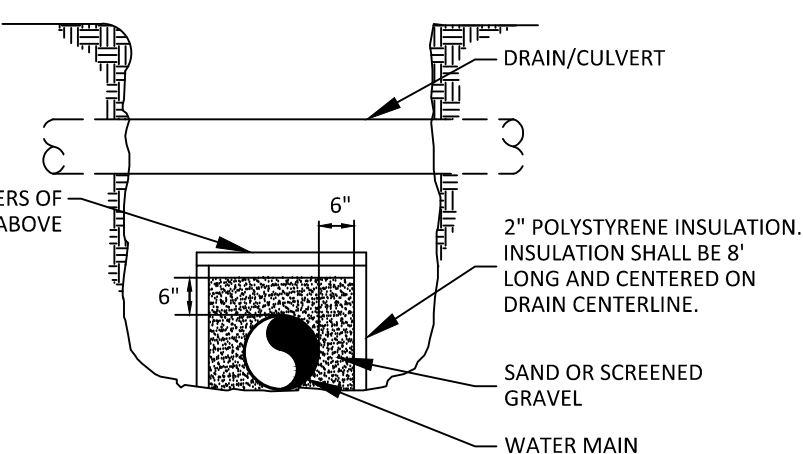
TYPICAL AIR VALVE (1")
NOT TO SCALE



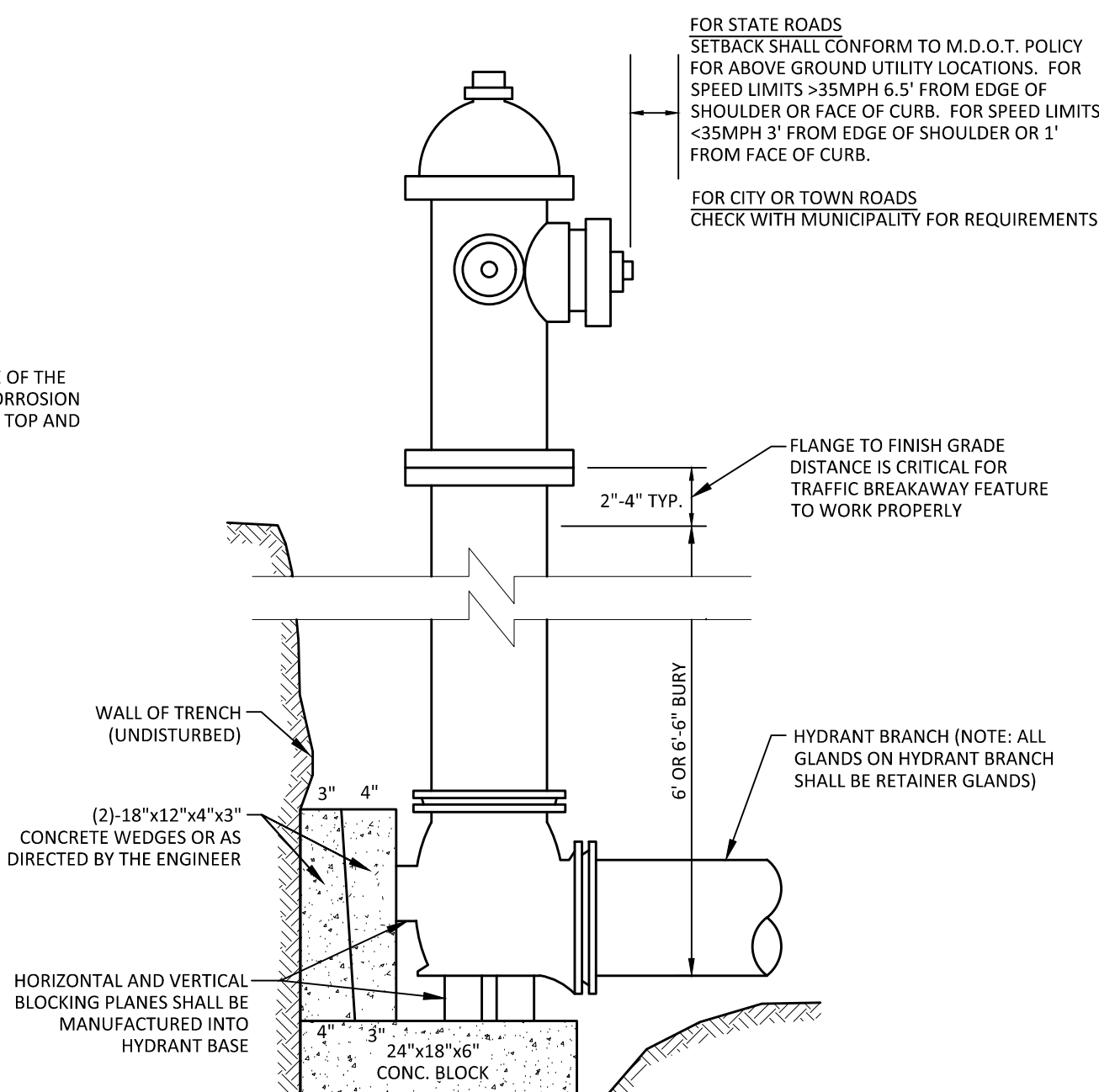
VALVE BOX & COVER
NOT TO SCALE



GATE VALVE
NOT TO SCALE



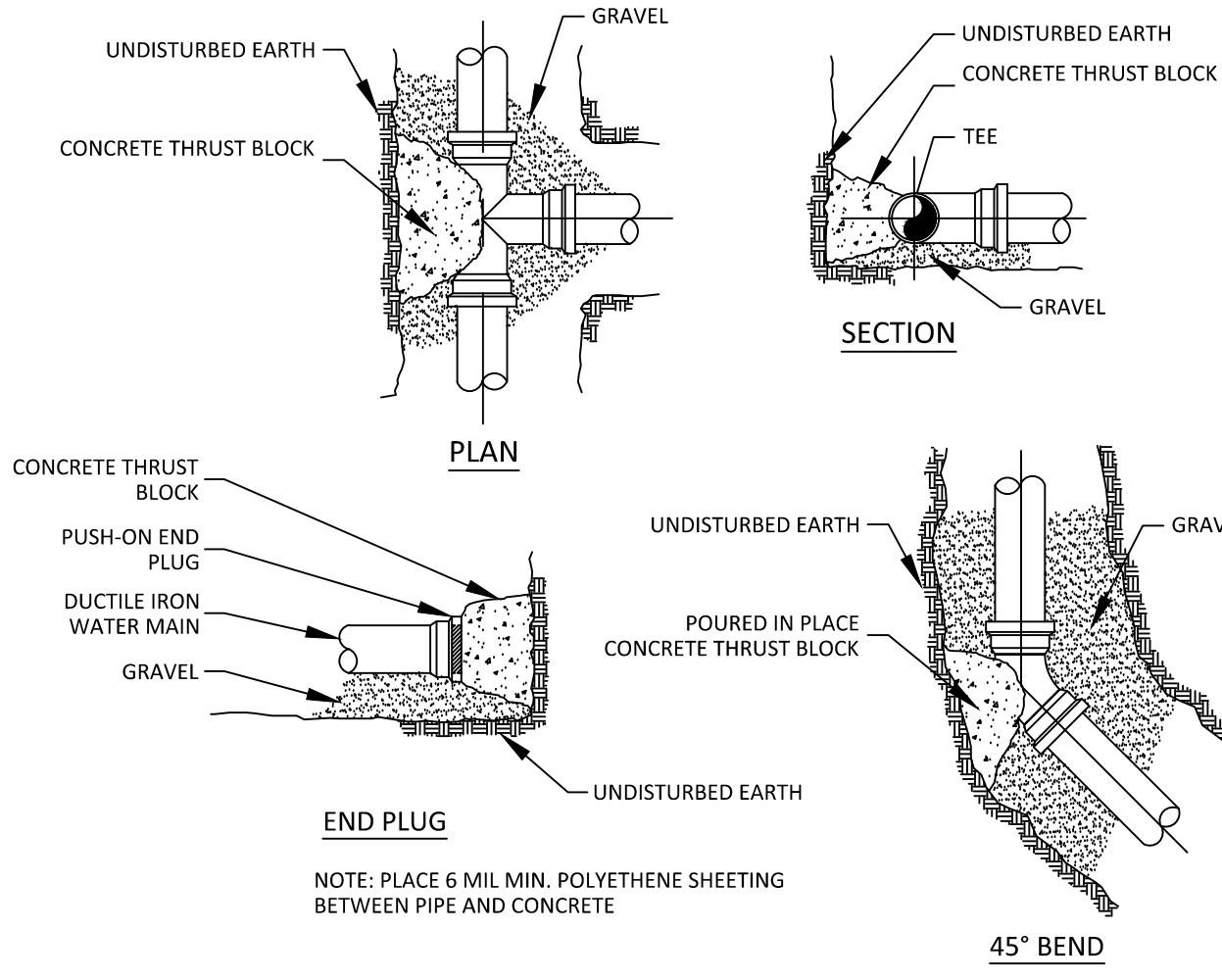
INSULATION DETAIL
NOT TO SCALE




TYPICAL HYDRANT INSTALLATION DETAIL
NOT TO SCALE

CONCRETE THRUST BLOCK SIZE REQUIREMENTS				
FITTINGS	SQ. FT. OF BEARING ON UNDISTURBED SOIL			
	90°BENDS	45°BENDS	TEES AND PLUGS	
PIPE SIZE	6"	4.0	2.0	3.0
	8"	8.0	4.0	6.0
	12"	15	9	12
	16"	26	14	19
	20"	40	22	28

BASED ON SOIL BEARING PRESSURE OF 2000PSF AND 100PSI LINE PRESSURE. COMPACT COURSE TO FINE SANDS AND CLAYS REQUIRE ENGINEERED BLOCKS. ENGINEERED BLOCKS WILL TYPICALLY REQUIRE REINFORCING STEEL OF #5 AT 12".



THRUST BLOCK DETAIL
NOT TO SCALE

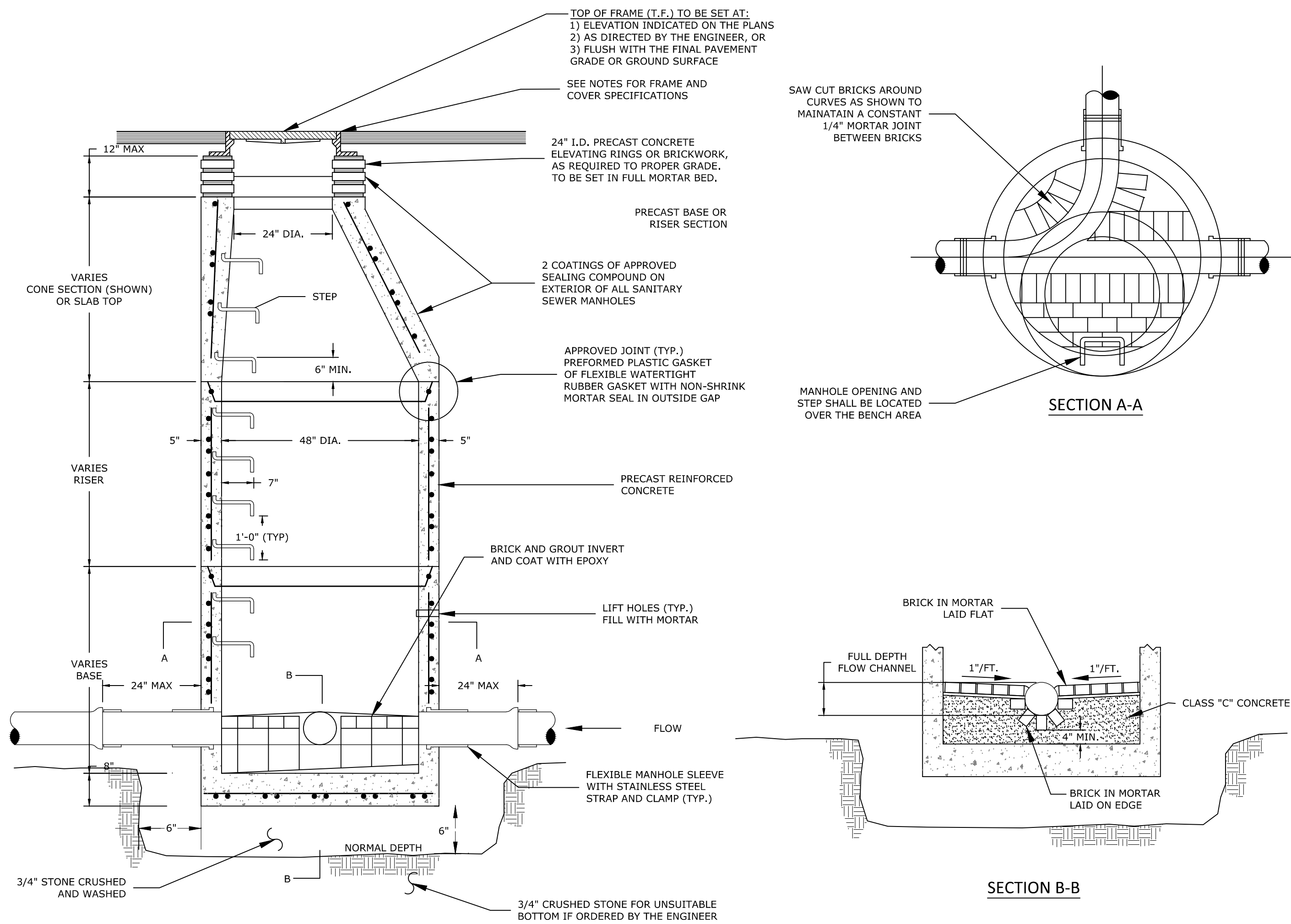
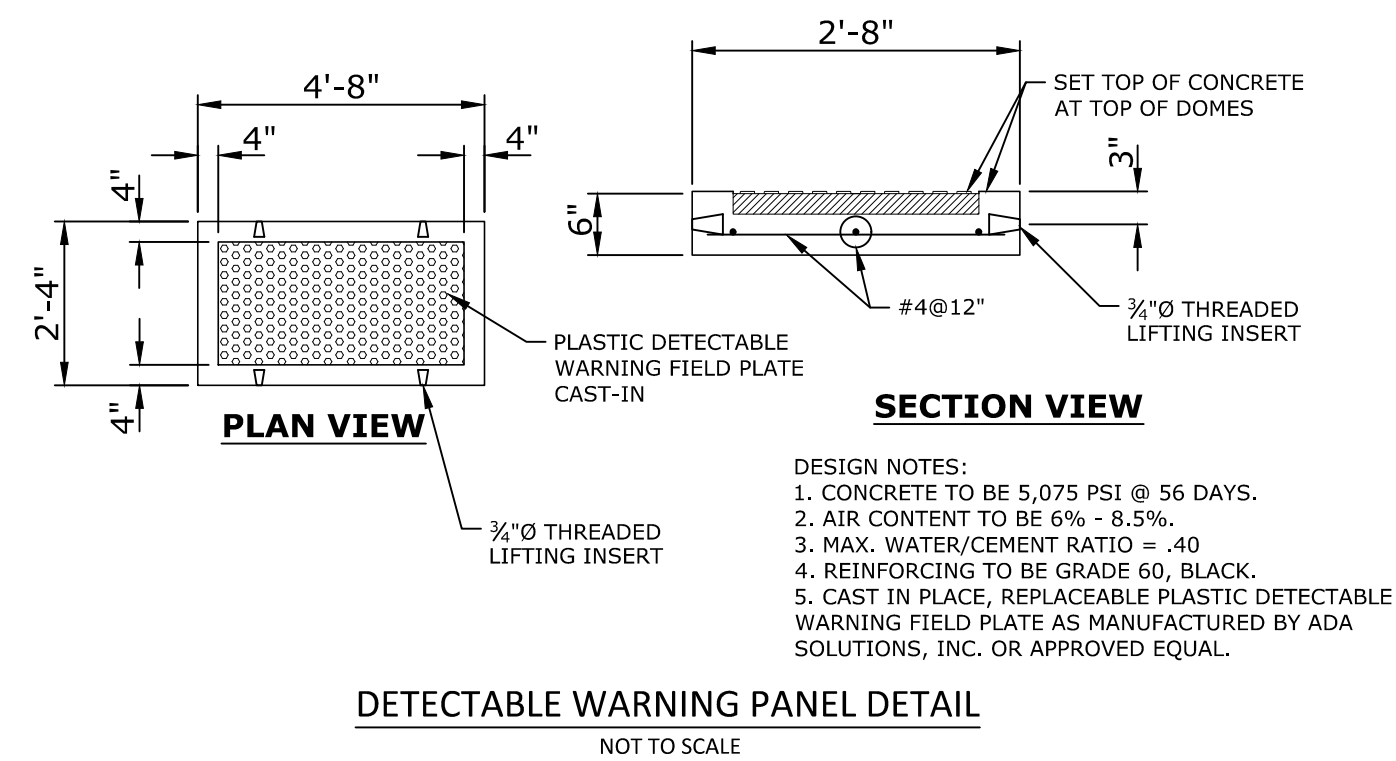
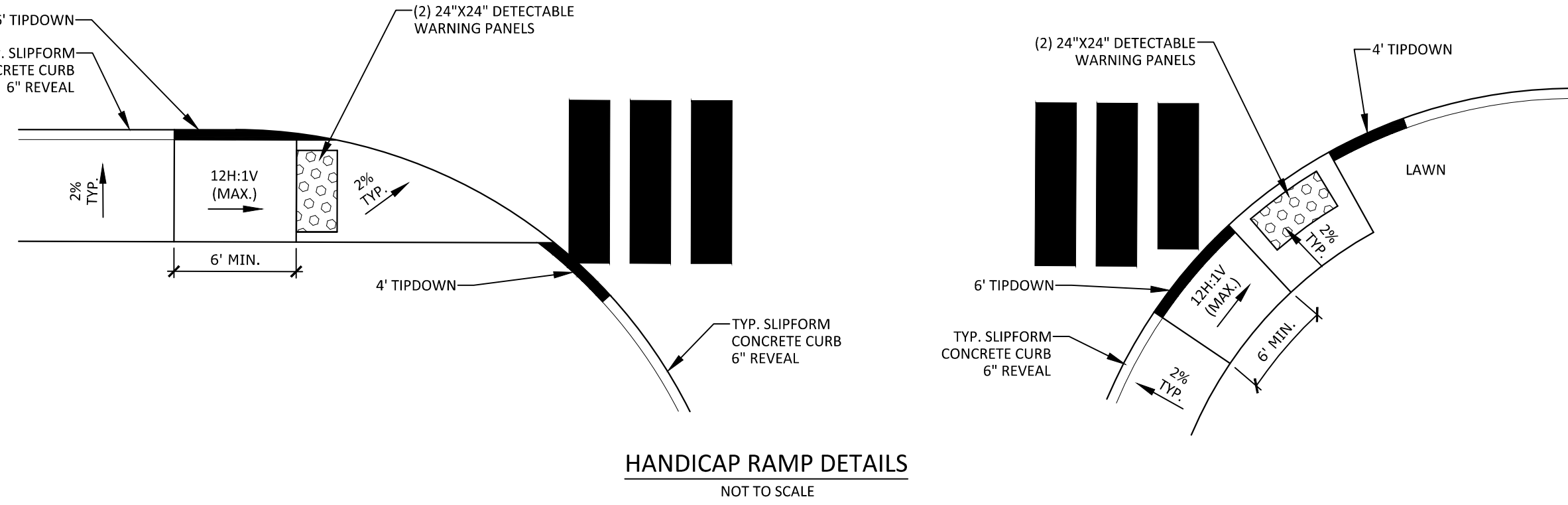
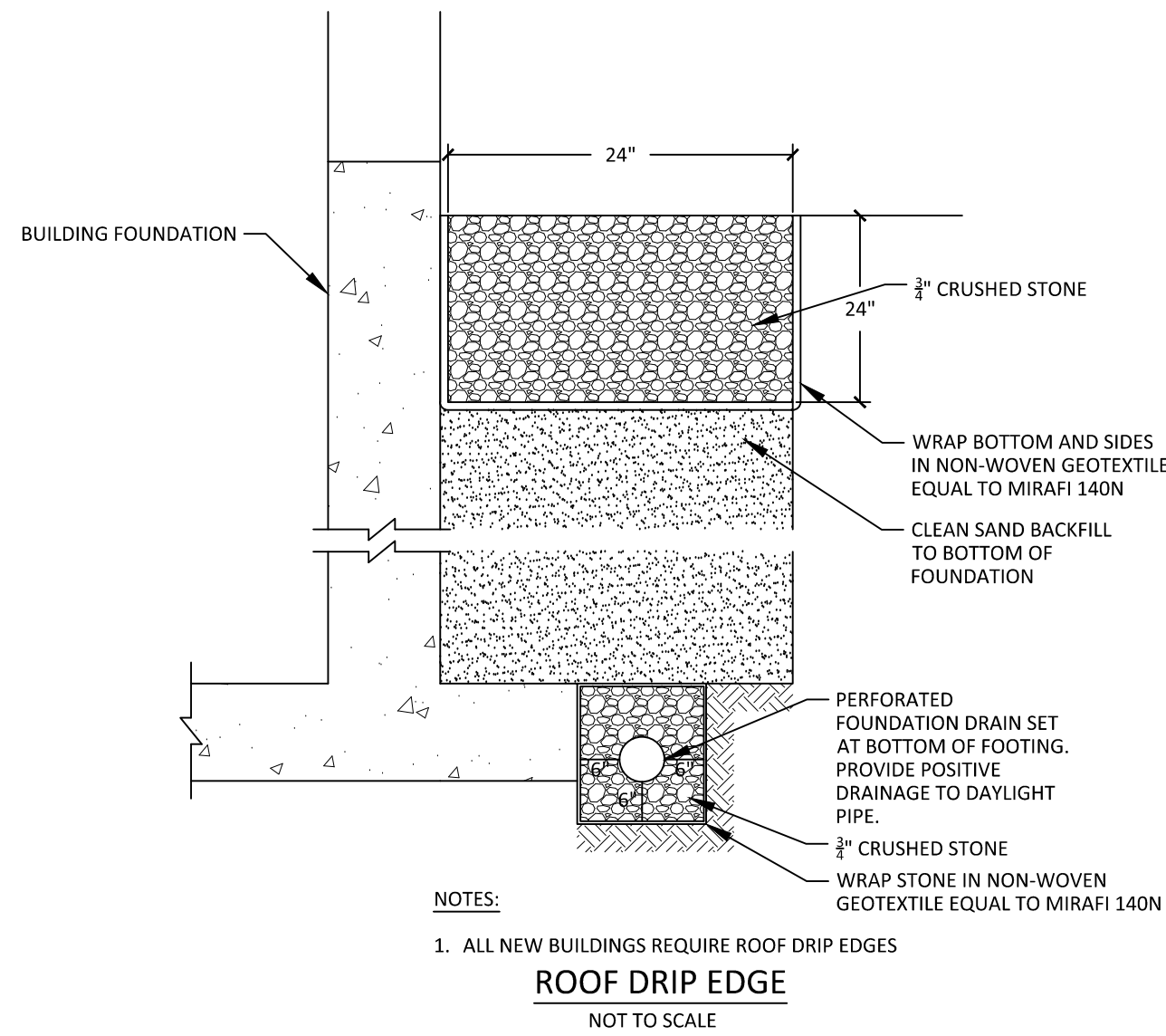
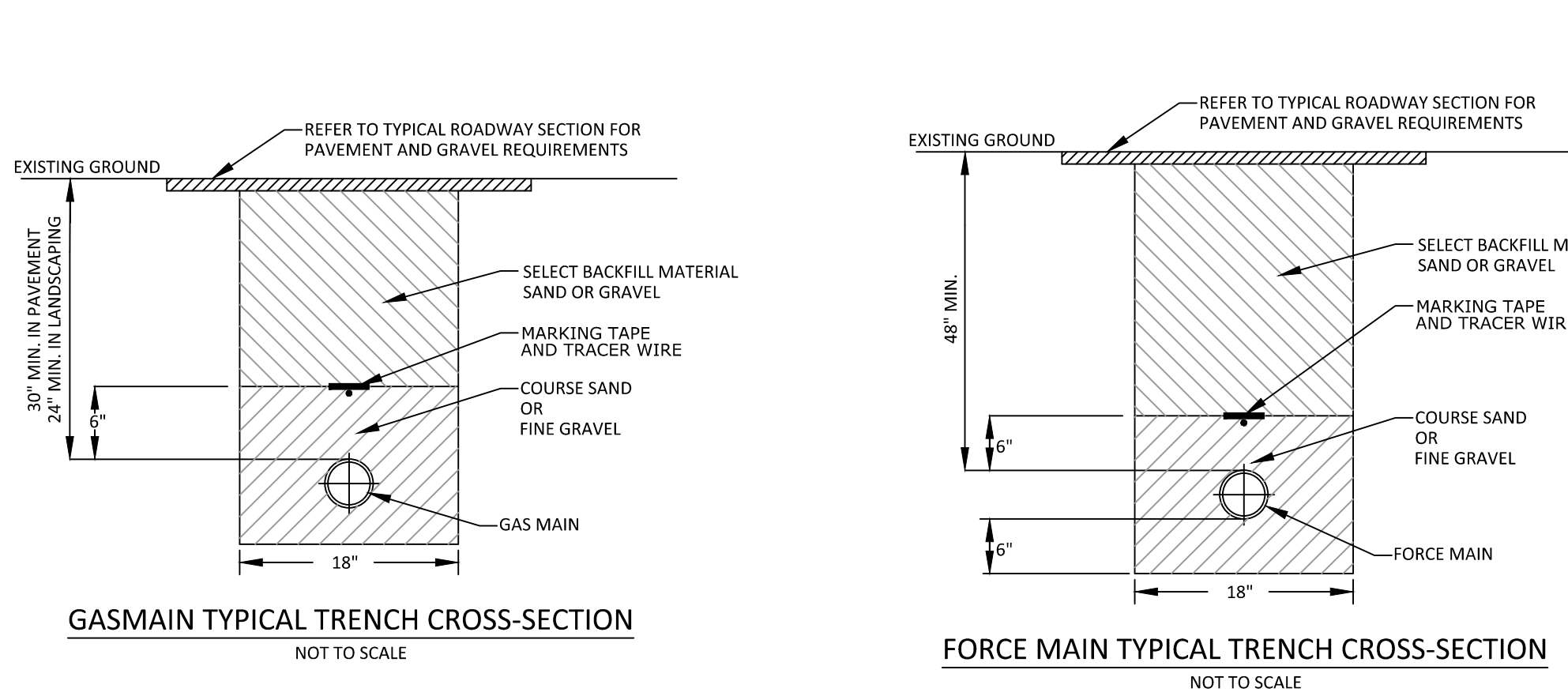


DM ROMA
CONSULTING ENGINEERS
P.O. BOX 1116
WINDHAM, ME 04062
(207) 310-0506


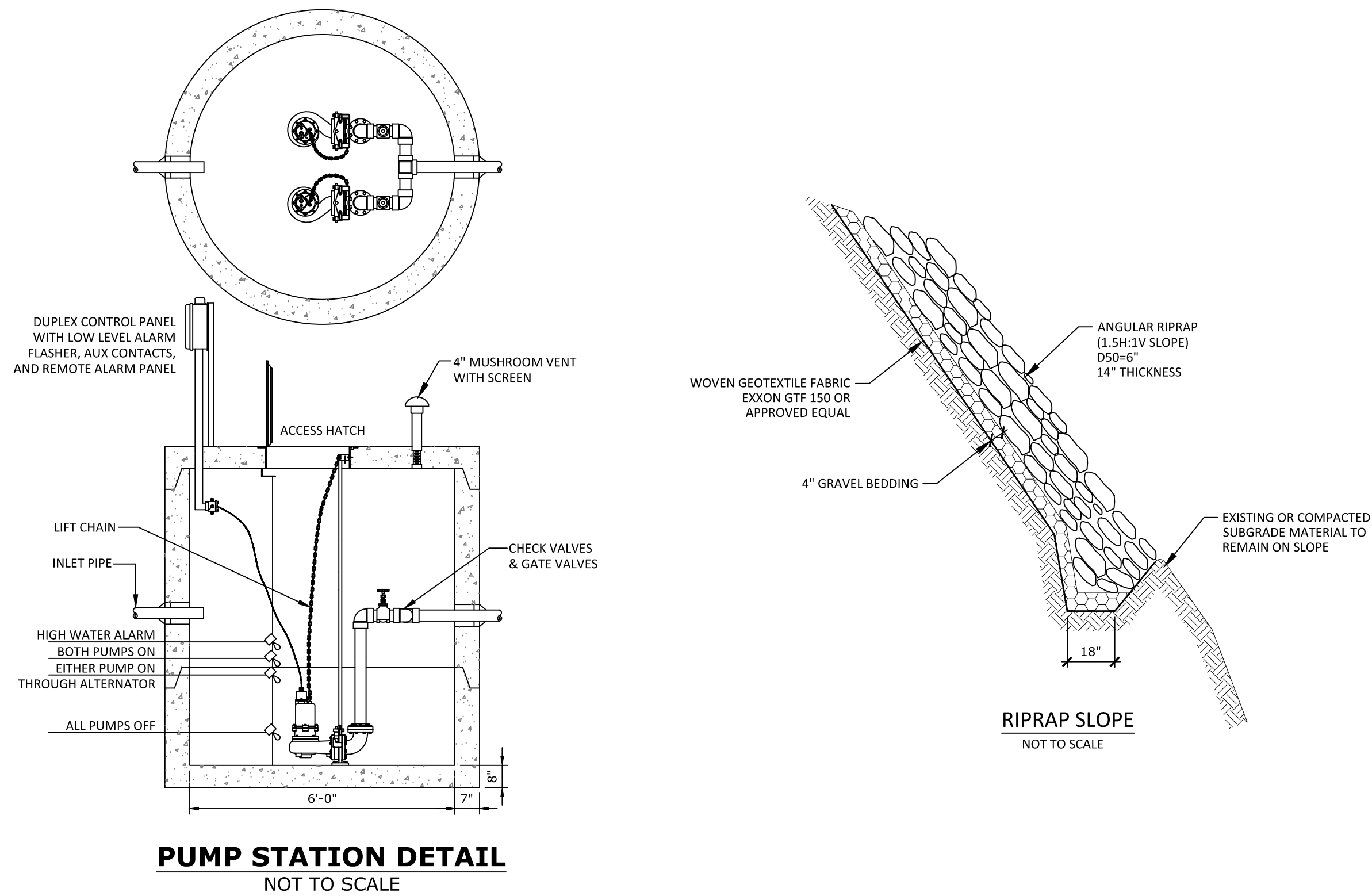
REV	DATE	BY	DESCRIPTION
A	2-4-19	DMR	ISSUED FOR PERMITTING
B	2-19-19	DMR	ISSUED FOR PERMITTING
C	4-1-19	DMR	REVISED PER TOWN REVIEW
D	4-2-19	DMR	REVISED PER REVIEW COMMENTS
E	4-26-19	DMR	REVISED PER REVIEW COMMENTS
F	6-3-19	DMR	ISSUED FOR FINAL APPROVAL

DETAILS
ANGLERS ROAD COMMONS APARTMENTS
WINDHAM, MAINE
FOR: ANGLERS ROAD COMMONS, LLC
7 FAY ROAD
SCITUATE, MA 02066

18093
JOB NUMBER:
AS NOTED
SCALE:
6-3-2019
DATE:
SHEET 9 OF 10
D-2



- NOTES:
1. FRAME AND COVER TO BE PAMREX PRODUCT NUMBER 62113-1 OR APPROVED EQUAL AND SHALL BE MARKED "SEWER"
 2. CONNECTIONS TO EXISTING SANITARY MANHOLES TO BE APPROVED BY SEWER DISTRICT AND CORE DRILLED WITH FLEXIBLE BOOT
 3. MANHOLE CHANNELS REQUIRING CHANGE IN ALIGNMENT ARE TO BE BUILT ON A SMOOTH RADIUS. IF SIDE PIPES ENTER CHANNEL, SHAPE TO RECEIVE ADDED SIDE FLOW (SEE SECTION A-A).
 4. USE FLAT SLAB TOP MANHOLE WHEN THE DIFFERENCE BETWEEN INVERT AND RIM IS LESS THAN 6'-0" AND WHEN MANHOLE DIAMETER IS GREATER THAN 4'-0".
 5. AVERAGE STRENGTH OF CONCRETE TO BE 4,000 PSI AT 28 DAYS. STRUCTURE TO BE DESIGNED FOR H-20 LOADING.



DM ROMA
CONSULTING ENGINEERS
P.O. BOX 1116
WINDHAM, ME 04062
(207) 310-0506

REV	DATE	BY	DESCRIPTION
A	2-4-19	DMR	ISSUED FOR PERMITTING
B	2-19-19	DMR	ISSUED FOR PERMITTING
C	4-1-19	DMR	REVISED PER TOWN REVIEW
D	4-2-19	DMR	REVISED PER REVIEW COMMENTS
E	4-25-19	DMR	REVISED PER REVIEW COMMENTS
F	6-9-19	DMR	ISSUED FOR FINAL APPROVAL

DETAILS
ANGLERS ROAD COMMONS APARTMENTS
WINDHAM, MAINE
FOR: ANGLERS ROAD COMMONS, LLC
7 FAY ROAD
SCITUATE, MA 02066

18093 JOB NUMBER:
AS NOTED SCALE:
6-3-2019 DATE:
SHEET 10 OF 10
D-3